

Tulsa County HQ  
Tulsa, Oklahoma 74119-1004



218 W. 6th St., 8th Fl.  
(918) 596-5071

John M. Fothergill  
Tulsa County Treasurer


**CERTIFICATE OF RETURN OF JUNE 14-16, 2021 RESALE**

I, John M. Fothergill, the duly elected Treasurer of Tulsa County, Oklahoma, do on my oath, say that,


The attached document, pages 1 to 286 inclusive represents a true and correct return of the June 14-16, 2021 Tax Resale of real estate for delinquent ad valorem taxes held at the designated office of the Tulsa County Treasurer, Tulsa, Oklahoma, between the hours of 9:00 a.m. and 4:30 p.m. The attached return contains a listing of each parcel, itemizing the date upon which it was resold, the name of the purchaser, and the purchase price. Also included are a copy of the Notice of Resale and an affidavit of its publication.

Done this 25th day of June, 20 21.

Further affiant says not.

  
\_\_\_\_\_  
John M. Fothergill  
Tulsa County Treasurer


Signed and sworn before me this 25th day of June, 20 21.

  
\_\_\_\_\_  
Notary Public  
County, Oklahoma

TREASURER SEAL



NOTARY STAMP



Tulsa County HQ  
Tulsa, Oklahoma 74119-1004



218 W. 6th St., 8th Fl.  
(918) 596-5071

John M. Fothergill  
Tulsa County Treasurer

TO: Office of the County Clerk

FROM: Delinquent Tax Department  
Tulsa County Treasurer

RE: June, 2021 Resale Book

The June, 2021 Resale Book has been received from the office of the Tulsa County Treasurer this 25 day of June, 2021.

BY:

A handwritten signature in blue ink, appearing to read "Shelley", written over a horizontal line.

Tulsa County Clerk



# TULSA WORLD

P.O. Box 1770    Tulsa, Oklahoma    74102-1770    |    [tulsaworld.com](http://tulsaworld.com)

Account Number

1046674

TULSA COUNTY TREASURER  
Attn MICHELLE BUEHLER  
TULSA COUNTY HQ  
218 W 6TH ST , 8TH FLOOR  
TULSA, OK 74119

Date

June 10, 2021

Date	Category	Description	Ad Size	Total Cost
06/10/2021	Legal Notices	NOTICE OF RESALE 2020-2021		\$ 58,888.17

### Affidavit of Publication

I, Brenda Brumbaugh, of lawful age, am a legal representative of the Tulsa World of Tulsa, Oklahoma, a daily newspaper of general circulation in Tulsa County, Oklahoma, a legal newspaper qualified to publish legal notices, as defined in 25 O.S. § 106 as amended, and thereafter, and complies with all other requirements of the laws of Oklahoma with reference to legal publication. That said notice, a true copy of which is attached hereto, was published in the regular edition of said newspaper during the period and time of publication and not in a supplement, on the DATE(S) LISTED BELOW

5/20, 5/27, 06/03, 06/10/2021

Newspaper reference: 0000702717

Brenda Brumbaugh  
Legal Representative

Sworn to and subscribed before me this date: 6-24-21

M. Marshall  
Notary Public

My Commission expires 10-14-24

M. MARSHALL  
NOTARY PUBLIC - STATE OF OKLAHOMA  
MY COMMISSION EXPIRES OCT. 14, 2024  
COMMISSION # 20012760





John M. Fothergill  
Tulsa County Treasurer

## MINUTES OF 2021 JUNE RESALE

The designated site of the Resale was  
the Cox Business Center, Grand Hall

### **June 14<sup>th</sup>**

Registration Began:	8:00 AM
Opening Remarks given by John Fothergill on the Guidelines Governing the 2021 Tax Resale	9:08 AM
Resale Convened:	9:38 AM
Lunch Break:	12:03 PM
Resale Reconvened:	1:05 PM
Resale Adjourned for June 14th:	4:30 PM

### **June 15<sup>th</sup>**

Registration Began:	8:00 AM
Resale Convened:	9:01 AM
Lunch Break:	12:00 PM
Resale Reconvened:	1:00 PM
Resale Adjourned for June 15th:	4:31 PM

### **June 16<sup>th</sup>**

Registration Began:	8:00 AM
Resale Convened:	9:00 AM
Lunch Break:	12:00 PM
Resale Reconvened:	12:34 PM
Resale Adjourned for June 16th:	2:48 PM

**June 14-16, 2021 Results of Resale:**

Properties taken to resale:	570
Properties paid/removed during resale:	63
Properties paid after sale:	5
Properties sold to County:	0
Properties sold to Individuals:	502
Properties with Excess Resale Proceeds:	315

John M. Fothergill, Tulsa County Treasurer  
Prepared by Jessica Umbarger, Deputy

**2021 JUNE RESALE  
JUNE 14 THRU 16 2021**

TRUST DEPOSIT AMOUNT COLLECTED AT RESALE	18,358,726.40
APPLIED TO TAX ROLLS	2,901,638.11
INDIVIDUAL DEED FILING FEES TO COUNTY CLERK - 502 @ 20.00 EA	10,040.00
REFUNDS TO BIDDERS FOR UNUSED PRE-DEPOSITS AND CREDIT BALANCES	10,632,673.07
REFUNDS TO BIDDERS FOR UNUSED PRE-DEPOSITS AND CREDIT BALANCES BY WIRE	184,464.00
REFUNDS TO BIDDERS FOR PARCELS PAID PRIOR TO DEED ISSUANCE	-
FUND TRANSFERRED FROM BIDDER TO BIDDER (OVERSTATED ON TR01008)	-
RESALE SURPLUS TO PROPERTY OWNERS	4,629,911.22
AMOUNT REMAINING IN TRUST	0.00
TOTAL SHOULD BE ZERO	
PROPERTIES TAKEN TO RESALE	570
PROPERTIES SOLD TO INDIVIDUALS	502
PROPERTIES ACQUIRED BY TULSA COUNTY AT RESALE	
PROPERTIES PAID/REMOVED DURING SALE	
PROPERTIES PAID AFTER SALE & BEFORE DEED ISSUANCE	63
PROPERTIES REMOVED BEFORE AUCTION (EXEMPTION FROM RESALE)	5
PROPERTIES PAID AFTER AUCTION (EXCEPTION-PURCHASE VOIDED)	-
PROPERTIES PAID/REMOVED TULSA COUNTY BEFORE DEED ISSUANCE	-
ALL PROPERTIES TAKEN TO THE SALE ACCOUNTED FOR	570

RUN DATE: 06/24/21 20:41:45 RETURN OF 2021 JUNE RESALE AUCTION HELD JUNE 14, 2021 THRU JUNE 16, 2021  
RESALE JOURNAL OF PROCEEDINGS

THIS PROGRAM WAS RUN FOR UPDATE TO TREMAST FILE AND ONLINE SALEBOOK

REPORT IS IN ASCENDING PARCEL NUMBER ORDER

PARCEL NUMBER : 00675-03-30-00040

BIDDER NUMBER: 0

RESALE CERTIFICATE NUMBER: 1700048

LEGAL DESCRIPTION : LT 6 BLK 1

SUBDIVISION : ABILENE PLACE

TAXING UNIT: T-1A  
ADDITIONAL LEGAL

: AN ADDITION TO THE CITY OF TULSA, TULSA COUNTY,  
STATE OF OKLAHOMA, ACCORDING TO THE LAST RECORDED  
PLAT THEREOF

TRUST DEPOSIT NUMBER: 0  
BID AMOUNT : .00  
TRUST DEPOSIT TOTAL : .00  
NET SURPLUS AMOUNT : .00

NOTATION 1: REMOVED FROM RESALE  
NOTATION 2: PAID BY OWNER BEFORE AUCTION

-----  
PARCEL NUMBER : 01675-03-20-00060

BIDDER NUMBER: 0

RESALE CERTIFICATE NUMBER: 1700123

LEGAL DESCRIPTION : LT 7 LESS TR BEG NWC S53 SE50.16 N57 W50 TO BEG  
FOR HWY BLK 1

SUBDIVISION : AMOS T HALL ADDN

TAXING UNIT: T-1A  
ADDITIONAL LEGAL

: AN ADDITION TO THE CITY OF TULSA, TULSA COUNTY,  
STATE OF OKLAHOMA, ACCORDING TO THE LAST RECORDED  
PLAT THEREOF

TRUST DEPOSIT NUMBER: 0  
BID AMOUNT : .00  
TRUST DEPOSIT TOTAL : .00  
NET SURPLUS AMOUNT : .00

NOTATION 1: REMOVED FROM RESALE  
NOTATION 2: PAID BY OWNER BEFORE AUCTION  
-----



RUN DATE: 06/24/21 20:41:45 RETURN OF 2021 JUNE RESALE AUCTION HELD JUNE 14, 2021 THRU JUNE 16, 2021  
RESALE JOURNAL OF PROCEEDINGS

THIS PROGRAM WAS RUN FOR UPDATE TO TREMAST FILE AND ONLINE SALEBOOK

REPORT IS IN ASCENDING PARCEL NUMBER ORDER

PARCEL NUMBER : 01675-03-20-00090

BIDDER NUMBER: 0

RESALE CERTIFICATE NUMBER: 1800115

LEGAL DESCRIPTION : LT 10 BLK 1 LESS BEG NW COR LT 10 TH S 67.37 NELY  
50.21 N 62.58 W 50 TO BEG

SUBDIVISION : AMOS T HALL ADDN

TAXING UNIT: T-1A  
ADDITIONAL LEGAL

: AN ADDITION TO THE CITY OF TULSA, TULSA COUNTY,  
STATE OF OKLAHOMA, ACCORDING TO THE LAST RECORDED  
PLAT THEREOF

TRUST DEPOSIT NUMBER: 0  
BID AMOUNT : .00  
TRUST DEPOSIT TOTAL : .00  
NET SURPLUS AMOUNT : .00

NOTATION 1: REMOVED FROM RESALE  
NOTATION 2: PAID BY OWNER BEFORE AUCTION

-----  
PARCEL NUMBER : 01675-03-20-00240

BIDDER NUMBER: 0

RESALE CERTIFICATE NUMBER: 1800117

LEGAL DESCRIPTION : PT LT 1 BLK 2 BEG SEC TH N44.17 SW51.34 S32.5 E50  
TO BEG

SUBDIVISION : AMOS T HALL ADDN

TAXING UNIT: T-1A  
ADDITIONAL LEGAL

: AN ADDITION TO THE CITY OF TULSA, TULSA COUNTY,  
STATE OF OKLAHOMA, ACCORDING TO THE LAST RECORDED  
PLAT THEREOF

TRUST DEPOSIT NUMBER: 0  
BID AMOUNT : .00  
TRUST DEPOSIT TOTAL : .00  
NET SURPLUS AMOUNT : .00

NOTATION 1: REMOVED FROM RESALE  
NOTATION 2: PAID BY OWNER BEFORE AUCTION  
-----

RUN DATE: 06/24/21 20:41:45 RETURN OF 2021 JUNE RESALE AUCTION HELD JUNE 14, 2021 THRU JUNE 16, 2021  
RESALE JOURNAL OF PROCEEDINGS

THIS PROGRAM WAS RUN FOR UPDATE TO TREMAST FILE AND ONLINE SALEBOOK

REPORT IS IN ASCENDING PARCEL NUMBER ORDER

PARCEL NUMBER : 01675-03-20-00700

BIDDER NUMBER: 0

RESALE CERTIFICATE NUMBER: 1800124

LEGAL DESCRIPTION : LT 8 BLK 4

SUBDIVISION : AMOS T HALL ADDN

TRUST DEPOSIT NUMBER: 0  
BID AMOUNT : .00  
TRUST DEPOSIT TOTAL : .00  
NET SURPLUS AMOUNT : .00

TAXING UNIT: T-1A

ADDITIONAL LEGAL : AN ADDITION TO THE CITY OF TULSA, TULSA COUNTY,  
STATE OF OKLAHOMA, ACCORDING TO THE LAST RECORDED  
PLAT THEREOF

NOTATION 1: REMOVED FROM RESALE  
NOTATION 2: PAID BY OWNER BEFORE AUCTION

-----  
PARCEL NUMBER : 01675-03-20-01670

BIDDER NUMBER: 254

DATE SOLD : 06/14/21

RESALE CERTIFICATE NUMBER: 1800145

DEED NAME:  
RAYSTAR PROPERTIES, LLC

LEGAL DESCRIPTION : LT 18 BLK 8

SUBDIVISION : AMOS T HALL ADDN

TRUST DEPOSIT NUMBER: 210032  
BID AMOUNT : 2,300.00  
TRUST DEPOSIT TOTAL : 2,564.50  
NET SURPLUS AMOUNT : 1,962.51

TAXING UNIT: T-1A

ADDITIONAL LEGAL : AN ADDITION TO THE CITY OF TULSA, TULSA COUNTY,  
STATE OF OKLAHOMA, ACCORDING TO THE LAST RECORDED  
PLAT THEREOF

NOTATION 1:  
NOTATION 2:

RUN DATE: 06/24/21 20:41:45 RETURN OF 2021 JUNE RESALE AUCTION HELD JUNE 14, 2021 THRU JUNE 16, 2021  
RESALE JOURNAL OF PROCEEDINGS

THIS PROGRAM WAS RUN FOR UPDATE TO TREMAST FILE AND ONLINE SALEBOOK

REPORT IS IN ASCENDING PARCEL NUMBER ORDER

PARCEL NUMBER : 01750-03-29-00960

BIDDER NUMBER: 254

DATE SOLD : 06/14/21

DEED NAME:

RESALE CERTIFICATE NUMBER: 1800158

RAYSTAR PROPERTIES, LLC

LEGAL DESCRIPTION : LT 11 BLK 2

TRUST DEPOSIT NUMBER: 210032

BID AMOUNT : 11,500.00

TRUST DEPOSIT TOTAL : 11,788.50

NET SURPLUS AMOUNT : .00

SUBDIVISION

: ANELEN HGTS SECOND ADDN

NOTATION 1:

NOTATION 2:

TAXING UNIT: T-1A

ADDITIONAL LEGAL

: AN ADDITION TO THE CITY OF TULSA, TULSA COUNTY,  
STATE OF OKLAHOMA, ACCORDING TO THE LAST RECORDED  
PLAT THEREOF

PARCEL NUMBER : 01875-03-19-00260

BIDDER NUMBER: 74

DATE SOLD : 06/14/21

DEED NAME:

RESALE CERTIFICATE NUMBER: 1700205

NEKO J WILLIAMS

LEGAL DESCRIPTION : LT 16 BLK 2

TRUST DEPOSIT NUMBER: 210153

BID AMOUNT : 11,250.00

TRUST DEPOSIT TOTAL : 11,714.00

NET SURPLUS AMOUNT : .00

SUBDIVISION

: APACHE PLACE ADDN

NOTATION 1:

NOTATION 2:

TAXING UNIT: T-1A

ADDITIONAL LEGAL

: AN ADDITION TO THE CITY OF TULSA, TULSA COUNTY,  
STATE OF OKLAHOMA, ACCORDING TO THE LAST RECORDED  
PLAT THEREOF

RUN DATE: 06/24/21 20:41:46 RETURN OF 2021 JUNE RESALE AUCTION HELD JUNE 14, 2021 THRU JUNE 16, 2021  
RESALE JOURNAL OF PROCEEDINGS

THIS PROGRAM WAS RUN FOR UPDATE TO TREMAST FILE AND ONLINE SALEBOOK

REPORT IS IN ASCENDING PARCEL NUMBER ORDER

PARCEL NUMBER : 01900-03-19-00920

BIDDER NUMBER: 358

DATE SOLD : 06/14/21

DEED NAME:

RESALE CERTIFICATE NUMBER: 1700215

VIPER OM CONSTRUCTION, LLC

LEGAL DESCRIPTION : LTS 10 & 11 BLK 3

TRUST DEPOSIT NUMBER: 210069

BID AMOUNT : 16,000.00

TRUST DEPOSIT TOTAL : 16,662.00

NET SURPLUS AMOUNT : 696.09

SUBDIVISION

: APACHE PLACE SECOND ADDN

TAXING UNIT: T-1A

ADDITIONAL LEGAL

: AN ADDITION TO THE CITY OF TULSA, TULSA COUNTY,  
STATE OF OKLAHOMA, ACCORDING TO THE LAST RECORDED  
PLAT THEREOF

NOTATION 1:

NOTATION 2:

-----  
PARCEL NUMBER : 01900-03-19-01100

BIDDER NUMBER: 231

DATE SOLD : 06/14/21

DEED NAME:

RESALE CERTIFICATE NUMBER: 1800198

RICK STURNER

LEGAL DESCRIPTION : LT 5 BLK 5

TRUST DEPOSIT NUMBER: 210022

BID AMOUNT : 5,500.00

TRUST DEPOSIT TOTAL : 5,800.50

NET SURPLUS AMOUNT : 5,181.72

SUBDIVISION

: APACHE PLACE SECOND ADDN

TAXING UNIT: T-1A

ADDITIONAL LEGAL

: AN ADDITION TO THE CITY OF TULSA, TULSA COUNTY,  
STATE OF OKLAHOMA, ACCORDING TO THE LAST RECORDED  
PLAT THEREOF

NOTATION 1:

NOTATION 2:  
-----

RUN DATE: 06/24/21 20:41:46 RETURN OF 2021 JUNE RESALE AUCTION HELD JUNE 14, 2021 THRU JUNE 16, 2021  
RESALE JOURNAL OF PROCEEDINGS

THIS PROGRAM WAS RUN FOR UPDATE TO TREMAST FILE AND ONLINE SALEBOOK

REPORT IS IN ASCENDING PARCEL NUMBER ORDER

PARCEL NUMBER : 01900-03-19-01140

BIDDER NUMBER: 489

DATE SOLD : 06/14/21

DEED NAME:

RESALE CERTIFICATE NUMBER: 1700218

JOYCE A BROWN

LEGAL DESCRIPTION : LT 9 BLK 5

TRUST DEPOSIT NUMBER: 210140

BID AMOUNT : 4,500.00

TRUST DEPOSIT TOTAL : 5,000.00

NET SURPLUS AMOUNT : .00

SUBDIVISION

: APACHE PLACE SECOND ADDN

NOTATION 1:

NOTATION 2:

TAXING UNIT: T-1A

ADDITIONAL LEGAL

: AN ADDITION TO THE CITY OF TULSA, TULSA COUNTY,  
STATE OF OKLAHOMA, ACCORDING TO THE LAST RECORDED  
PLAT THEREOF

-----  
PARCEL NUMBER : 02150-02-24-00130

BIDDER NUMBER: 473

DATE SOLD : 06/14/21

DEED NAME:

RESALE CERTIFICATE NUMBER: 1700248

ARIES VENTURES LLC

LEGAL DESCRIPTION : LT 14 BLK 1

TRUST DEPOSIT NUMBER: 210156

BID AMOUNT : 32,500.00

TRUST DEPOSIT TOTAL : 33,000.00

NET SURPLUS AMOUNT : 29,258.15

SUBDIVISION

: ASHETON HGTS ADDN

NOTATION 1:

NOTATION 2:

TAXING UNIT: T-1A

ADDITIONAL LEGAL

: AN ADDITION TO THE CITY OF TULSA, TULSA COUNTY,  
STATE OF OKLAHOMA, ACCORDING TO THE LAST RECORDED  
PLAT THEREOF  
-----



RUN DATE: 06/24/21 20:41:47 RETURN OF 2021 JUNE RESALE AUCTION HELD JUNE 14, 2021 THRU JUNE 16, 2021  
RESALE JOURNAL OF PROCEEDINGS

THIS PROGRAM WAS RUN FOR UPDATE TO TREMAST FILE AND ONLINE SALEBOOK

REPORT IS IN ASCENDING PARCEL NUMBER ORDER

PARCEL NUMBER : 02150-02-24-00310

BIDDER NUMBER: 344

DATE SOLD : 06/14/21

DEED NAME:

RESALE CERTIFICATE NUMBER: 1800228

HM3 INVESTMENTS LLC

LEGAL DESCRIPTION : LT 8 BLK 2

SUBDIVISION : ASHETON HGTS ADDN

TRUST DEPOSIT NUMBER: 210078

BID AMOUNT : 4,500.00

TRUST DEPOSIT TOTAL : 4,788.50

NET SURPLUS AMOUNT : 4,280.72

TAXING UNIT: T-1A

ADDITIONAL LEGAL

: AN ADDITION TO THE CITY OF TULSA, TULSA COUNTY,  
STATE OF OKLAHOMA, ACCORDING TO THE LAST RECORDED  
PLAT THEREOF

NOTATION 1:

NOTATION 2:

-----  
PARCEL NUMBER : 02450-03-31-01890

BIDDER NUMBER: 541

DATE SOLD : 06/14/21

DEED NAME:

RESALE CERTIFICATE NUMBER: 1700295

LORENA PLASCENCIA

LEGAL DESCRIPTION : LTS 29 & 30 BLK 2

SUBDIVISION : BAIRD ADDN AMD

TRUST DEPOSIT NUMBER: 210154

BID AMOUNT : 8,000.00

TRUST DEPOSIT TOTAL : 8,518.00

NET SURPLUS AMOUNT : .00

TAXING UNIT: T-1A

ADDITIONAL LEGAL

: AN ADDITION TO THE CITY OF TULSA, TULSA COUNTY,  
STATE OF OKLAHOMA, ACCORDING TO THE LAST RECORDED  
PLAT THEREOF

NOTATION 1:

NOTATION 2:

RUN DATE: 06/24/21 20:41:47 RETURN OF 2021 JUNE RESALE AUCTION HELD JUNE 14, 2021 THRU JUNE 16, 2021  
RESALE JOURNAL OF PROCEEDINGS

THIS PROGRAM WAS RUN FOR UPDATE TO TREMAST FILE AND ONLINE SALEBOOK

REPORT IS IN ASCENDING PARCEL NUMBER ORDER

PARCEL NUMBER : 02675-03-32-00970

BIDDER NUMBER: 15

DATE SOLD : 06/14/21

DEED NAME:

RESALE CERTIFICATE NUMBER: 1700322

JOHN MICHAEL ODABA ONDIEK

LEGAL DESCRIPTION : N43.43 S86.86 LT 12

SUBDIVISION : BARNES RESUB OF HOODS ADDN SUB L8 T D EVANS

TRUST DEPOSIT NUMBER: 210002

BID AMOUNT : 2,100.00

TRUST DEPOSIT TOTAL : 2,576.00

NET SURPLUS AMOUNT : 1,612.11

TAXING UNIT: T-1A

ADDITIONAL LEGAL

: AN ADDITION TO THE CITY OF TULSA, TULSA COUNTY,  
STATE OF OKLAHOMA, ACCORDING TO THE LAST RECORDED  
PLAT THEREOF

NOTATION 1:

NOTATION 2:

-----  
PARCEL NUMBER : 02900-03-19-01690

BIDDER NUMBER: 254

DATE SOLD : 06/14/21

DEED NAME:

RESALE CERTIFICATE NUMBER: 1800308

RAYSTAR PROPERTIES, LLC

LEGAL DESCRIPTION : LT 6 BLK 1

SUBDIVISION : BEAUTY REST ADDN

TRUST DEPOSIT NUMBER: 210032

BID AMOUNT : 9,000.00

TRUST DEPOSIT TOTAL : 9,276.50

NET SURPLUS AMOUNT : 8,411.28

TAXING UNIT: T-1A

ADDITIONAL LEGAL

: AN ADDITION TO THE CITY OF TULSA, TULSA COUNTY,  
STATE OF OKLAHOMA, ACCORDING TO THE LAST RECORDED  
PLAT THEREOF

NOTATION 1:

NOTATION 2:

RUN DATE: 06/24/21 20:41:47 RETURN OF 2021 JUNE RESALE AUCTION HELD JUNE 14, 2021 THRU JUNE 16, 2021  
RESALE JOURNAL OF PROCEEDINGS

THIS PROGRAM WAS RUN FOR UPDATE TO TREMAST FILE AND ONLINE SALEBOOK

REPORT IS IN ASCENDING PARCEL NUMBER ORDER

PARCEL NUMBER : 02900-03-19-02490

BIDDER NUMBER: 254

DATE SOLD : 06/14/21  
RESALE CERTIFICATE NUMBER: 1700358

DEED NAME:  
RAYSTAR PROPERTIES, LLC

LEGAL DESCRIPTION : LT 12 BLK 5

TRUST DEPOSIT NUMBER: 210032

BID AMOUNT : 9,000.00

TRUST DEPOSIT TOTAL : 9,488.00

NET SURPLUS AMOUNT : 8,210.04

SUBDIVISION : BEAUTY REST ADDN

TAXING UNIT: T-1A  
ADDITIONAL LEGAL

: AN ADDITION TO THE CITY OF TULSA, TULSA COUNTY,  
STATE OF OKLAHOMA, ACCORDING TO THE LAST RECORDED  
PLAT THEREOF

NOTATION 1:

NOTATION 2:

-----  
PARCEL NUMBER : 02900-03-19-02540

BIDDER NUMBER: 254

DATE SOLD : 06/14/21  
RESALE CERTIFICATE NUMBER: 1700361

DEED NAME:  
RAYSTAR PROPERTIES, LLC

LEGAL DESCRIPTION : LTS 17 & 18 BLK 5

TRUST DEPOSIT NUMBER: 210032

BID AMOUNT : 18,500.00

TRUST DEPOSIT TOTAL : 19,048.00

NET SURPLUS AMOUNT : .00

SUBDIVISION : BEAUTY REST ADDN

TAXING UNIT: T-1A  
ADDITIONAL LEGAL

: AN ADDITION TO THE CITY OF TULSA, TULSA COUNTY,  
STATE OF OKLAHOMA, ACCORDING TO THE LAST RECORDED  
PLAT THEREOF

NOTATION 1:

NOTATION 2:

RUN DATE: 06/24/21 20:41:47 RETURN OF 2021 JUNE RESALE AUCTION HELD JUNE 14, 2021 THRU JUNE 16, 2021  
RESALE JOURNAL OF PROCEEDINGS

THIS PROGRAM WAS RUN FOR UPDATE TO TREMAST FILE AND ONLINE SALEBOOK

REPORT IS IN ASCENDING PARCEL NUMBER ORDER

PARCEL NUMBER : 02900-03-19-02820

BIDDER NUMBER: 254

DATE SOLD : 06/14/21

DEED NAME:

RESALE CERTIFICATE NUMBER: 1800324

RAYSTAR PROPERTIES, LLC

LEGAL DESCRIPTION : LT 21 BLK 6

SUBDIVISION : BEAUTY REST ADDN

TRUST DEPOSIT NUMBER: 210032

BID AMOUNT : 7,000.00

TRUST DEPOSIT TOTAL : 7,300.50

NET SURPLUS AMOUNT : 5,895.24

TAXING UNIT: T-1A

ADDITIONAL LEGAL

: AN ADDITION TO THE CITY OF TULSA, TULSA COUNTY,  
STATE OF OKLAHOMA, ACCORDING TO THE LAST RECORDED  
PLAT THEREOF

NOTATION 1:

NOTATION 2:

-----  
PARCEL NUMBER : 03100-93-30-02230

BIDDER NUMBER: 0

RESALE CERTIFICATE NUMBER: 1800338

LEGAL DESCRIPTION : LT 6 BLK 9

SUBDIVISION : BELLAIRE ACRES ADDN EXT

TRUST DEPOSIT NUMBER: 0

BID AMOUNT : .00

TRUST DEPOSIT TOTAL : .00

NET SURPLUS AMOUNT : .00

TAXING UNIT: T-1A

ADDITIONAL LEGAL

: AN ADDITION TO THE CITY OF TULSA, TULSA COUNTY,  
STATE OF OKLAHOMA, ACCORDING TO THE LAST RECORDED  
PLAT THEREOF

NOTATION 1: REMOVED FROM RESALE

NOTATION 2: PAID BY OWNER BEFORE AUCTION  
-----

RUN DATE: 06/24/21 20:41:48 RETURN OF 2021 JUNE RESALE AUCTION HELD JUNE 14, 2021 THRU JUNE 16, 2021  
RESALE JOURNAL OF PROCEEDINGS

THIS PROGRAM WAS RUN FOR UPDATE TO TREMAST FILE AND ONLINE SALEBOOK

REPORT IS IN ASCENDING PARCEL NUMBER ORDER

PARCEL NUMBER : 03312-03-20-02010

BIDDER NUMBER: 505

DATE SOLD : 06/14/21  
RESALE CERTIFICATE NUMBER: 1700428

DEED NAME:  
JUSTIN PHILLIP

LEGAL DESCRIPTION : LT 7 -LESS BEG SECR LT 7 TH W 25 NE 52.82 S 46.67  
TO BEG BLK 2

TRUST DEPOSIT NUMBER: 210150

SUBDIVISION : THE BEN C FRANKLIN ADDN

BID AMOUNT : 7,250.00  
TRUST DEPOSIT TOTAL : 7,738.00  
NET SURPLUS AMOUNT : .00

TAXING UNIT: T-1A  
ADDITIONAL LEGAL

: AN ADDITION TO THE CITY OF TULSA, TULSA COUNTY,  
STATE OF OKLAHOMA, ACCORDING TO THE LAST RECORDED  
PLAT THEREOF

NOTATION 1:  
NOTATION 2:

-----  
PARCEL NUMBER : 03312-03-20-02020

BIDDER NUMBER: 505

DATE SOLD : 06/14/21  
RESALE CERTIFICATE NUMBER: 1700429

DEED NAME:  
JUSTIN PHILLIP

LEGAL DESCRIPTION : LT 8 BLK 2

TRUST DEPOSIT NUMBER: 210150

SUBDIVISION : THE BEN C FRANKLIN ADDN

BID AMOUNT : 4,250.00  
TRUST DEPOSIT TOTAL : 4,702.00  
NET SURPLUS AMOUNT : .00

TAXING UNIT: T-1A  
ADDITIONAL LEGAL

: AN ADDITION TO THE CITY OF TULSA, TULSA COUNTY,  
STATE OF OKLAHOMA, ACCORDING TO THE LAST RECORDED  
PLAT THEREOF

NOTATION 1:  
NOTATION 2:  
-----



RUN DATE: 06/24/21 20:41:48 RETURN OF 2021 JUNE RESALE AUCTION HELD JUNE 14, 2021 THRU JUNE 16, 2021  
RESALE JOURNAL OF PROCEEDINGS

THIS PROGRAM WAS RUN FOR UPDATE TO TREMAST FILE AND ONLINE SALEBOOK

REPORT IS IN ASCENDING PARCEL NUMBER ORDER

PARCEL NUMBER : 03312-03-20-02220

BIDDER NUMBER: 254

DATE SOLD : 06/14/21

DEED NAME:

RESALE CERTIFICATE NUMBER: 1800398

RAYSTAR PROPERTIES, LLC

LEGAL DESCRIPTION : LT 4 BLK 3

TRUST DEPOSIT NUMBER: 210032

BID AMOUNT : 2,750.00

TRUST DEPOSIT TOTAL : 3,140.50

NET SURPLUS AMOUNT : 462.04

SUBDIVISION : THE BEN C FRANKLIN ADDN

NOTATION 1:

NOTATION 2:

TAXING UNIT: T-1A

ADDITIONAL LEGAL : AN ADDITION TO THE CITY OF TULSA, TULSA COUNTY,  
STATE OF OKLAHOMA, ACCORDING TO THE LAST RECORDED  
PLAT THEREOF

-----  
PARCEL NUMBER : 03312-03-20-02370

BIDDER NUMBER: 505

DATE SOLD : 06/14/21

DEED NAME:

RESALE CERTIFICATE NUMBER: 1700436

JUSTIN PHILLIP

LEGAL DESCRIPTION : LT 19 BLK 3

TRUST DEPOSIT NUMBER: 210150

BID AMOUNT : 6,750.00

TRUST DEPOSIT TOTAL : 7,190.00

NET SURPLUS AMOUNT : 6,188.57

SUBDIVISION : THE BEN C FRANKLIN ADDN

NOTATION 1:

NOTATION 2:

TAXING UNIT: T-1A

ADDITIONAL LEGAL : AN ADDITION TO THE CITY OF TULSA, TULSA COUNTY,  
STATE OF OKLAHOMA, ACCORDING TO THE LAST RECORDED  
PLAT THEREOF  
-----

RUN DATE: 06/24/21 20:41:48 RETURN OF 2021 JUNE RESALE AUCTION HELD JUNE 14, 2021 THRU JUNE 16, 2021  
RESALE JOURNAL OF PROCEEDINGS

THIS PROGRAM WAS RUN FOR UPDATE TO TREMAST FILE AND ONLINE SALEBOOK

REPORT IS IN ASCENDING PARCEL NUMBER ORDER

PARCEL NUMBER : 03312-03-20-02380

BIDDER NUMBER: 308

DATE SOLD : 06/14/21

DEED NAME:

RESALE CERTIFICATE NUMBER: 1700437

ALEXIS M OVERSTREET

LEGAL DESCRIPTION : LT 20 BLK 3

SUBDIVISION : THE BEN C FRANKLIN ADDN

TRUST DEPOSIT NUMBER: 210157

BID AMOUNT : 5,500.00

TRUST DEPOSIT TOTAL : 5,952.00

NET SURPLUS AMOUNT : 4,938.57

TAXING UNIT: T-1A

ADDITIONAL LEGAL : AN ADDITION TO THE CITY OF TULSA, TULSA COUNTY,  
STATE OF OKLAHOMA, ACCORDING TO THE LAST RECORDED  
PLAT THEREOF

NOTATION 1:

NOTATION 2:

-----  
PARCEL NUMBER : 03312-03-20-02390

BIDDER NUMBER: 505

DATE SOLD : 06/14/21

DEED NAME:

RESALE CERTIFICATE NUMBER: 1800402

JUSTIN PHILLIP

LEGAL DESCRIPTION : LT 21 BLK 3

SUBDIVISION : THE BEN C FRANKLIN ADDN

TRUST DEPOSIT NUMBER: 210150

BID AMOUNT : 5,500.00

TRUST DEPOSIT TOTAL : 5,740.50

NET SURPLUS AMOUNT : 5,249.51

TAXING UNIT: T-1A

ADDITIONAL LEGAL : AN ADDITION TO THE CITY OF TULSA, TULSA COUNTY,  
STATE OF OKLAHOMA, ACCORDING TO THE LAST RECORDED  
PLAT THEREOF

NOTATION 1:

NOTATION 2:

RUN DATE: 06/24/21 20:41:48 RETURN OF 2021 JUNE RESALE AUCTION HELD JUNE 14, 2021 THRU JUNE 16, 2021  
RESALE JOURNAL OF PROCEEDINGS

THIS PROGRAM WAS RUN FOR UPDATE TO TREMAST FILE AND ONLINE SALEBOOK

REPORT IS IN ASCENDING PARCEL NUMBER ORDER

PARCEL NUMBER : 03312-03-20-02810

BIDDER NUMBER: 358

DATE SOLD : 06/14/21

DEED NAME:

RESALE CERTIFICATE NUMBER: 1700441

VIPER OM CONSTRUCTION, LLC

LEGAL DESCRIPTION : LT 19 BLK 5

SUBDIVISION : THE BEN C FRANKLIN ADDN

TRUST DEPOSIT NUMBER: 210069

BID AMOUNT : 4,750.00

TRUST DEPOSIT TOTAL : 5,226.00

NET SURPLUS AMOUNT : 4,317.72

TAXING UNIT: T-1A

ADDITIONAL LEGAL

: AN ADDITION TO THE CITY OF TULSA, TULSA COUNTY,  
STATE OF OKLAHOMA, ACCORDING TO THE LAST RECORDED  
PLAT THEREOF

NOTATION 1:

NOTATION 2:

-----  
PARCEL NUMBER : 03312-03-20-02830

BIDDER NUMBER: 610

DATE SOLD : 06/14/21

DEED NAME:

RESALE CERTIFICATE NUMBER: 1700442

WARKEISHIS METOYER

LEGAL DESCRIPTION : LT 21 BLK 5

SUBDIVISION : THE BEN C FRANKLIN ADDN

TRUST DEPOSIT NUMBER: 210158

BID AMOUNT : 6,000.00

TRUST DEPOSIT TOTAL : 6,704.00

NET SURPLUS AMOUNT : .00

TAXING UNIT: T-1A

ADDITIONAL LEGAL

: AN ADDITION TO THE CITY OF TULSA, TULSA COUNTY,  
STATE OF OKLAHOMA, ACCORDING TO THE LAST RECORDED  
PLAT THEREOF

NOTATION 1:

NOTATION 2:

-----

RUN DATE: 06/24/21 20:41:49 RETURN OF 2021 JUNE RESALE AUCTION HELD JUNE 14, 2021 THRU JUNE 16, 2021  
RESALE JOURNAL OF PROCEEDINGS

THIS PROGRAM WAS RUN FOR UPDATE TO TREMAST FILE AND ONLINE SALEBOOK

REPORT IS IN ASCENDING PARCEL NUMBER ORDER

PARCEL NUMBER : 03312-03-20-02850

BIDDER NUMBER: 401

DATE SOLD : 06/14/21

DEED NAME:

RESALE CERTIFICATE NUMBER: 1700443

SHEENA ROYAL AND SILAS ROYAL

LEGAL DESCRIPTION : LT 1 BLK 6

SUBDIVISION : THE BEN C FRANKLIN ADDN

TRUST DEPOSIT NUMBER: 210160

BID AMOUNT : 8,500.00

TRUST DEPOSIT TOTAL : 9,120.00

NET SURPLUS AMOUNT : .00

TAXING UNIT: T-1A

ADDITIONAL LEGAL

: AN ADDITION TO THE CITY OF TULSA, TULSA COUNTY,  
STATE OF OKLAHOMA, ACCORDING TO THE LAST RECORDED  
PLAT THEREOF

NOTATION 1:

NOTATION 2:

-----  
PARCEL NUMBER : 03312-03-20-03200

BIDDER NUMBER: 500

DATE SOLD : 06/14/21

DEED NAME:

RESALE CERTIFICATE NUMBER: 1700449

LATEEF HINTON

LEGAL DESCRIPTION : PT LT 12 BEG NE COR LT 12 TH W 55 S 140 NE 73.96 N  
90.32 TO BEG BLK 7

TRUST DEPOSIT NUMBER: 210159

BID AMOUNT : 3,250.00

TRUST DEPOSIT TOTAL : 3,714.00

NET SURPLUS AMOUNT : 912.67

SUBDIVISION

: THE BEN C FRANKLIN ADDN

TAXING UNIT: T-1A

ADDITIONAL LEGAL

: AN ADDITION TO THE CITY OF TULSA, TULSA COUNTY,  
STATE OF OKLAHOMA, ACCORDING TO THE LAST RECORDED  
PLAT THEREOF

NOTATION 1:

NOTATION 2:  
-----

RUN DATE: 06/24/21 20:41:49 RETURN OF 2021 JUNE RESALE AUCTION HELD JUNE 14, 2021 THRU JUNE 16, 2021  
RESALE JOURNAL OF PROCEEDINGS

THIS PROGRAM WAS RUN FOR UPDATE TO TREMAST FILE AND ONLINE SALEBOOK

REPORT IS IN ASCENDING PARCEL NUMBER ORDER

PARCEL NUMBER : 03312-03-20-03420

BIDDER NUMBER: 707

DATE SOLD : 06/14/21

DEED NAME:

RESALE CERTIFICATE NUMBER: 1700452

SEBRIE FOSTER

LEGAL DESCRIPTION : LT 10 BLK 8

TRUST DEPOSIT NUMBER: 210176

BID AMOUNT : 3,250.00

TRUST DEPOSIT TOTAL : 3,690.00

NET SURPLUS AMOUNT : .00

SUBDIVISION : THE BEN C FRANKLIN ADDN

NOTATION 1:

NOTATION 2:

TAXING UNIT: T-1A

ADDITIONAL LEGAL

: AN ADDITION TO THE CITY OF TULSA, TULSA COUNTY,  
STATE OF OKLAHOMA, ACCORDING TO THE LAST RECORDED  
PLAT THEREOF

PARCEL NUMBER : 03312-03-20-03610

BIDDER NUMBER: 358

DATE SOLD : 06/14/21

DEED NAME:

RESALE CERTIFICATE NUMBER: 1700453

VIPER OM CONSTRUCTION, LLC

LEGAL DESCRIPTION : LT 9 BLK 9

TRUST DEPOSIT NUMBER: 210069

BID AMOUNT : 13,000.00

TRUST DEPOSIT TOTAL : 13,416.00

NET SURPLUS AMOUNT : 11,625.48

SUBDIVISION : THE BEN C FRANKLIN ADDN

NOTATION 1:

NOTATION 2:

TAXING UNIT: T-1A

ADDITIONAL LEGAL

: AN ADDITION TO THE CITY OF TULSA, TULSA COUNTY,  
STATE OF OKLAHOMA, ACCORDING TO THE LAST RECORDED  
PLAT THEREOF



RUN DATE: 06/24/21 20:41:50 RETURN OF 2021 JUNE RESALE AUCTION HELD JUNE 14, 2021 THRU JUNE 16, 2021  
RESALE JOURNAL OF PROCEEDINGS

THIS PROGRAM WAS RUN FOR UPDATE TO TREMAST FILE AND ONLINE SALEBOOK

REPORT IS IN ASCENDING PARCEL NUMBER ORDER

PARCEL NUMBER : 03312-03-20-03730

BIDDER NUMBER: 308

DATE SOLD : 06/14/21

DEED NAME:

RESALE CERTIFICATE NUMBER: 1700454

ALEXIS M OVERSTREET

LEGAL DESCRIPTION : LT 8 BLK 10

SUBDIVISION : THE BEN C FRANKLIN ADDN

TRUST DEPOSIT NUMBER: 210163

BID AMOUNT : 4,750.00

TRUST DEPOSIT TOTAL : 5,202.00

NET SURPLUS AMOUNT : .00

TAXING UNIT: T-1A

ADDITIONAL LEGAL

: AN ADDITION TO THE CITY OF TULSA, TULSA COUNTY,  
STATE OF OKLAHOMA, ACCORDING TO THE LAST RECORDED  
PLAT THEREOF

NOTATION 1:

NOTATION 2:

-----  
PARCEL NUMBER : 03312-03-20-03740

BIDDER NUMBER: 337

DATE SOLD : 06/14/21

DEED NAME:

RESALE CERTIFICATE NUMBER: 1700455

LAKESHA JOHNSON

LEGAL DESCRIPTION : LT 9 LESS BEG NWC LT 9 TH E 50 SW 87.78 N 70 POB  
BLK 10

TRUST DEPOSIT NUMBER: 210161

BID AMOUNT : 3,000.00

TRUST DEPOSIT TOTAL : 3,440.00

NET SURPLUS AMOUNT : 2,631.20

SUBDIVISION

: THE BEN C FRANKLIN ADDN

TAXING UNIT: T-1A

ADDITIONAL LEGAL

: AN ADDITION TO THE CITY OF TULSA, TULSA COUNTY,  
STATE OF OKLAHOMA, ACCORDING TO THE LAST RECORDED  
PLAT THEREOF

NOTATION 1:

NOTATION 2:  
-----

RUN DATE: 06/24/21 20:41:50 RETURN OF 2021 JUNE RESALE AUCTION HELD JUNE 14, 2021 THRU JUNE 16, 2021  
RESALE JOURNAL OF PROCEEDINGS

THIS PROGRAM WAS RUN FOR UPDATE TO TREMAST FILE AND ONLINE SALEBOOK

REPORT IS IN ASCENDING PARCEL NUMBER ORDER

PARCEL NUMBER : 03312-03-20-04300

BIDDER NUMBER: 164

DATE SOLD : 06/14/21

DEED NAME:

RESALE CERTIFICATE NUMBER: 1800432

CABRINA LESTER AND CHRISTOPHER D LESTER SR

LEGAL DESCRIPTION : LT 19 LESS BEG SE COR LT 19 TH W TO SW COR LT 19 N  
50 NE 61.83 TO PT ON E.L LT 19 S 86.67 POB BLK 12

TRUST DEPOSIT NUMBER: 210162

BID AMOUNT : 2,500.00

TRUST DEPOSIT TOTAL : 2,764.50

NET SURPLUS AMOUNT : 2,296.84

SUBDIVISION : THE BEN C FRANKLIN ADDN

NOTATION 1:

NOTATION 2:

TAXING UNIT: T-1A  
ADDITIONAL LEGAL

: AN ADDITION TO THE CITY OF TULSA, TULSA COUNTY,  
STATE OF OKLAHOMA, ACCORDING TO THE LAST RECORDED  
PLAT THEREOF

-----  
PARCEL NUMBER : 03350-03-31-02560

BIDDER NUMBER: 445

DATE SOLD : 06/14/21

DEED NAME:

RESALE CERTIFICATE NUMBER: 1700487

DEELISA S POUNCIL AND JACOB R POUNCIL

LEGAL DESCRIPTION : LT 10 BLK 1

TRUST DEPOSIT NUMBER: 210164

BID AMOUNT : 2,250.00

TRUST DEPOSIT TOTAL : 2,738.00

NET SURPLUS AMOUNT : .00

SUBDIVISION : BERRY-HART ADDN

NOTATION 1:

NOTATION 2:

TAXING UNIT: T-1A  
ADDITIONAL LEGAL

: AN ADDITION TO THE CITY OF TULSA, TULSA COUNTY,  
STATE OF OKLAHOMA, ACCORDING TO THE LAST RECORDED  
PLAT THEREOF  
-----

RUN DATE: 06/24/21 20:41:50 RETURN OF 2021 JUNE RESALE AUCTION HELD JUNE 14, 2021 THRU JUNE 16, 2021  
RESALE JOURNAL OF PROCEEDINGS

THIS PROGRAM WAS RUN FOR UPDATE TO TREMAST FILE AND ONLINE SALEBOOK

REPORT IS IN ASCENDING PARCEL NUMBER ORDER

PARCEL NUMBER : 03350-03-31-03600

BIDDER NUMBER: 537

DATE SOLD : 06/14/21

DEED NAME:

RESALE CERTIFICATE NUMBER: 1700506

STEPHANIE PEARL ARMSTEAD

LEGAL DESCRIPTION : LT-1-BLK-7

SUBDIVISION : BERRY-HART ADDN

TRUST DEPOSIT NUMBER: 210165

BID AMOUNT : 2,750.00

TRUST DEPOSIT TOTAL : 3,298.00

NET SURPLUS AMOUNT : 838.06

TAXING UNIT: T-1A

ADDITIONAL LEGAL

: AN ADDITION TO THE CITY OF TULSA, TULSA COUNTY,  
STATE OF OKLAHOMA, ACCORDING TO THE LAST RECORDED  
PLAT THEREOF

NOTATION 1:

NOTATION 2:

-----  
PARCEL NUMBER : 03600-93-09-03470

BIDDER NUMBER: 374

DATE SOLD : 06/14/21

DEED NAME:

RESALE CERTIFICATE NUMBER: 1800502

ZION STREET PROPERTIES LLC

LEGAL DESCRIPTION : N1/2 LT 15 & ALL LT 16 BLK 5

TRUST DEPOSIT NUMBER: 210169

BID AMOUNT : 90,000.00

TRUST DEPOSIT TOTAL : 90,306.50

NET SURPLUS AMOUNT : 80,512.46

SUBDIVISION

: BEVERLY HILL ADDN

TAXING UNIT: T-1A

ADDITIONAL LEGAL

: AN ADDITION TO THE CITY OF TULSA, TULSA COUNTY,  
STATE OF OKLAHOMA, ACCORDING TO THE LAST RECORDED  
PLAT THEREOF

NOTATION 1:

NOTATION 2:

RUN DATE: 06/24/21 20:41:50 RETURN OF 2021 JUNE RESALE AUCTION HELD JUNE 14, 2021 THRU JUNE 16, 2021  
RESALE JOURNAL OF PROCEEDINGS

THIS PROGRAM WAS RUN FOR UPDATE TO TREMAST FILE AND ONLINE SALEBOOK

REPORT IS IN ASCENDING PARCEL NUMBER ORDER

PARCEL NUMBER : 04350-02-25-01950

BIDDER NUMBER: 640

DATE SOLD : 06/14/21

DEED NAME:

RESALE CERTIFICATE NUMBER: 1800584

MELISSA PIETROWICZ

LEGAL DESCRIPTION : LT 17 BLK 1

TRUST DEPOSIT NUMBER: 210168

BID AMOUNT : 16,000.00

TRUST DEPOSIT TOTAL : 16,336.50

NET SURPLUS AMOUNT : 11,630.35

SUBDIVISION : BOOKER WASHINGTON ADDN

NOTATION 1:

NOTATION 2:

TAXING UNIT: T-1A  
ADDITIONAL LEGAL

: AN ADDITION TO THE CITY OF TULSA, TULSA COUNTY,  
STATE OF OKLAHOMA, ACCORDING TO THE LAST RECORDED  
PLAT THEREOF

PARCEL NUMBER : 04350-02-25-02000

BIDDER NUMBER: 640

DATE SOLD : 06/14/21

DEED NAME:

RESALE CERTIFICATE NUMBER: 1800585

MELISSA PIETROWICZ

LEGAL DESCRIPTION : LT 22 BLK 1

TRUST DEPOSIT NUMBER: 210168

BID AMOUNT : 45,000.00

TRUST DEPOSIT TOTAL : 45,330.50

NET SURPLUS AMOUNT : 27,796.90

SUBDIVISION : BOOKER WASHINGTON ADDN

NOTATION 1:

NOTATION 2:

TAXING UNIT: T-1A  
ADDITIONAL LEGAL

: AN ADDITION TO THE CITY OF TULSA, TULSA COUNTY,  
STATE OF OKLAHOMA, ACCORDING TO THE LAST RECORDED  
PLAT THEREOF

RUN DATE: 06/24/21 20:41:51 RETURN OF 2021 JUNE RESALE AUCTION HELD JUNE 14, 2021 THRU JUNE 16, 2021  
RESALE JOURNAL OF PROCEEDINGS

THIS PROGRAM WAS RUN FOR UPDATE TO TREMAST FILE AND ONLINE SALEBOOK

REPORT IS IN ASCENDING PARCEL NUMBER ORDER

PARCEL NUMBER : 05375-02-25-03540

BIDDER NUMBER: 0

RESALE CERTIFICATE NUMBER: 1700715

LEGAL DESCRIPTION : LT 51 BLK 3

SUBDIVISION : BROOKDALE ADDN

TRUST DEPOSIT NUMBER: 0  
BID AMOUNT : .00  
TRUST DEPOSIT TOTAL : .00  
NET SURPLUS AMOUNT : .00

TAXING UNIT: T-1A

ADDITIONAL LEGAL : AN ADDITION TO THE CITY OF TULSA, TULSA COUNTY,  
STATE OF OKLAHOMA, ACCORDING TO THE LAST RECORDED  
PLAT THEREOF

NOTATION 1: REMOVED FROM RESALE  
NOTATION 2: PAID BY OWNER BEFORE AUCTION

-----  
PARCEL NUMBER : 05725-02-12-03450

BIDDER NUMBER: 485

DATE SOLD : 06/14/21

DEED NAME:

RESALE CERTIFICATE NUMBER: 1700757

E L PARKER

LEGAL DESCRIPTION : LT 5 BLK 1

TRUST DEPOSIT NUMBER: 210155  
BID AMOUNT : 4,000.00  
TRUST DEPOSIT TOTAL : 4,488.00  
NET SURPLUS AMOUNT : 1,517.31

SUBDIVISION : BUENOS VISTA SUB

NOTATION 1:  
NOTATION 2:

TAXING UNIT: T-1A

ADDITIONAL LEGAL : AN ADDITION TO THE CITY OF TULSA, TULSA COUNTY,  
STATE OF OKLAHOMA, ACCORDING TO THE LAST RECORDED  
PLAT THEREOF  
-----

RUN DATE: 06/24/21 20:41:51 RETURN OF 2021 JUNE RESALE AUCTION HELD JUNE 14, 2021 THRU JUNE 16, 2021  
RESALE JOURNAL OF PROCEEDINGS

THIS PROGRAM WAS RUN FOR UPDATE TO TREMAST FILE AND ONLINE SALEBOOK

REPORT IS IN ASCENDING PARCEL NUMBER ORDER

PARCEL NUMBER : 05725-02-12-03580

BIDDER NUMBER: 230

DATE SOLD : 06/14/21

DEED NAME:

RESALE CERTIFICATE NUMBER: 1800724

MALLORY LARINE WILLIAMS

LEGAL DESCRIPTION : LT 9 LESS E 12 PLUS E 12 LT 10 BLK 2

SUBDIVISION : BUENOS VISTA SUB

TRUST DEPOSIT NUMBER: 210171

BID AMOUNT : 14,500.00

TRUST DEPOSIT TOTAL : 14,794.50

NET SURPLUS AMOUNT : 11,832.58

TAXING UNIT: T-1A

ADDITIONAL LEGAL

: AN ADDITION TO THE CITY OF TULSA, TULSA COUNTY,  
STATE OF OKLAHOMA, ACCORDING TO THE LAST RECORDED  
PLAT THEREOF

NOTATION 1:

NOTATION 2:

-----  
PARCEL NUMBER : 05825-03-30-01320

BIDDER NUMBER: 254

DATE SOLD : 06/14/21

DEED NAME:

RESALE CERTIFICATE NUMBER: 1800742

RAYSTAR PROPERTIES, LLC

LEGAL DESCRIPTION : S/2 OF LT 4 BLK 2

SUBDIVISION : BULLETTE HGTS ADDN

TRUST DEPOSIT NUMBER: 210032

BID AMOUNT : 8,000.00

TRUST DEPOSIT TOTAL : 8,264.50

NET SURPLUS AMOUNT : 5,045.38

TAXING UNIT: T-1A

ADDITIONAL LEGAL

: AN ADDITION TO THE CITY OF TULSA, TULSA COUNTY,  
STATE OF OKLAHOMA, ACCORDING TO THE LAST RECORDED  
PLAT THEREOF

NOTATION 1:

NOTATION 2:

RUN DATE: 06/24/21 20:41:51 RETURN OF 2021 JUNE RESALE AUCTION HELD JUNE 14, 2021 THRU JUNE 16, 2021  
RESALE JOURNAL OF PROCEEDINGS

THIS PROGRAM WAS RUN FOR UPDATE TO TREMAST FILE AND ONLINE SALEBOOK

REPORT IS IN ASCENDING PARCEL NUMBER ORDER

PARCEL NUMBER : 05850-03-30-02760

BIDDER NUMBER: 254

DATE SOLD : 06/14/21

DEED NAME:

RESALE CERTIFICATE NUMBER: 1700800

RAYSTAR PROPERTIES, LLC

LEGAL DESCRIPTION : LT 22 BLK 6

SUBDIVISION : BULLETTE HGTS 2ND ADDN

TRUST DEPOSIT NUMBER: 210032

BID AMOUNT : 2,250.00

TRUST DEPOSIT TOTAL : 2,798.00

NET SURPLUS AMOUNT : .00

TAXING UNIT: T-1A

ADDITIONAL LEGAL

: AN ADDITION TO THE CITY OF TULSA, TULSA COUNTY,  
STATE OF OKLAHOMA, ACCORDING TO THE LAST RECORDED  
PLAT THEREOF

NOTATION 1:

NOTATION 2:

-----  
PARCEL NUMBER : 06025-92-04-00630

BIDDER NUMBER: 547

DATE SOLD : 06/14/21

DEED NAME:

RESALE CERTIFICATE NUMBER: 1800811

JERRON D SMITH

LEGAL DESCRIPTION : LT 2 BLK 5

SUBDIVISION : BURLINGAME SUB

TRUST DEPOSIT NUMBER: 210170

BID AMOUNT : 4,500.00

TRUST DEPOSIT TOTAL : 4,764.50

NET SURPLUS AMOUNT : .00

TAXING UNIT: T-1A

ADDITIONAL LEGAL

: AN ADDITION TO THE CITY OF TULSA, TULSA COUNTY,  
STATE OF OKLAHOMA, ACCORDING TO THE LAST RECORDED  
PLAT THEREOF

NOTATION 1:

NOTATION 2:

RUN DATE: 06/24/21 20:41:52 RETURN OF 2021 JUNE RESALE AUCTION HELD JUNE 14, 2021 THRU JUNE 16, 2021  
RESALE JOURNAL OF PROCEEDINGS

THIS PROGRAM WAS RUN FOR UPDATE TO TREMAST FILE AND ONLINE SALEBOOK

REPORT IS IN ASCENDING PARCEL NUMBER ORDER

PARCEL NUMBER : 06025-92-04-00660

BIDDER NUMBER: 104

DATE SOLD : 06/14/21

DEED NAME:

RESALE CERTIFICATE NUMBER: 1600864

MONTRELL GOFF

LEGAL DESCRIPTION : LT-5-BLK-5

SUBDIVISION : BURLINGAME SUB

TRUST DEPOSIT NUMBER: 210172

BID AMOUNT : 7,000.00

TRUST DEPOSIT TOTAL : 7,826.25

NET SURPLUS AMOUNT : 5,740.35

TAXING UNIT: T-1A

ADDITIONAL LEGAL

: AN ADDITION TO THE CITY OF TULSA, TULSA COUNTY,  
STATE OF OKLAHOMA, ACCORDING TO THE LAST RECORDED  
PLAT THEREOF

NOTATION 1:

NOTATION 2:

-----  
PARCEL NUMBER : 06625-92-27-01770

BIDDER NUMBER: 455

DATE SOLD : 06/14/21

DEED NAME:

RESALE CERTIFICATE NUMBER: 1700906

ZACHARY P SMITH AND KATHY L SMITH

LEGAL DESCRIPTION : LT 12 BLK 5

SUBDIVISION : CARBONDALE

TRUST DEPOSIT NUMBER: 210174

BID AMOUNT : 35,000.00

TRUST DEPOSIT TOTAL : 35,560.00

NET SURPLUS AMOUNT : 31,353.23

TAXING UNIT: T-1A

ADDITIONAL LEGAL

: AN ADDITION TO THE CITY OF TULSA, TULSA COUNTY,  
STATE OF OKLAHOMA, ACCORDING TO THE LAST RECORDED  
PLAT THEREOF

NOTATION 1:

NOTATION 2:



RUN DATE: 06/24/21 20:41:52 RETURN OF 2021 JUNE RESALE AUCTION HELD JUNE 14, 2021 THRU JUNE 16, 2021  
RESALE JOURNAL OF PROCEEDINGS

THIS PROGRAM WAS RUN FOR UPDATE TO TREMAST FILE AND ONLINE SALEBOOK

REPORT IS IN ASCENDING PARCEL NUMBER ORDER

PARCEL NUMBER : 06625-92-27-03720

BIDDER NUMBER: 455

DATE SOLD : 06/14/21

DEED NAME:

RESALE CERTIFICATE NUMBER: 1800889

ZACHARY P SMITH AND KATHY L SMITH

LEGAL DESCRIPTION : LTS 19 & 20 BLK 13

SUBDIVISION : CARBONDALE

TRUST DEPOSIT NUMBER: 210174

BID AMOUNT : 23,000.00

TRUST DEPOSIT TOTAL : 23,318.50

NET SURPLUS AMOUNT : 17,778.57

TAXING UNIT: T-1A

ADDITIONAL LEGAL

: AN ADDITION TO THE CITY OF TULSA, TULSA COUNTY,  
STATE OF OKLAHOMA, ACCORDING TO THE LAST RECORDED  
PLAT THEREOF

NOTATION 1:

NOTATION 2:

-----  
PARCEL NUMBER : 06625-92-27-03740

BIDDER NUMBER: 334

DATE SOLD : 06/14/21

DEED NAME:

RESALE CERTIFICATE NUMBER: 1800890

MERACT, LLC

LEGAL DESCRIPTION : LT 21 BLK 13

SUBDIVISION : CARBONDALE

TRUST DEPOSIT NUMBER: 210057

BID AMOUNT : 4,500.00

TRUST DEPOSIT TOTAL : 4,776.50

NET SURPLUS AMOUNT : 4,204.67

TAXING UNIT: T-1A

ADDITIONAL LEGAL

: AN ADDITION TO THE CITY OF TULSA, TULSA COUNTY,  
STATE OF OKLAHOMA, ACCORDING TO THE LAST RECORDED  
PLAT THEREOF

NOTATION 1:

NOTATION 2:

-----

RUN DATE: 06/24/21 20:41:52 RETURN OF 2021 JUNE RESALE AUCTION HELD JUNE 14, 2021 THRU JUNE 16, 2021  
RESALE JOURNAL OF PROCEEDINGS

THIS PROGRAM WAS RUN FOR UPDATE TO TREMAST FILE AND ONLINE SALEBOOK

REPORT IS IN ASCENDING PARCEL NUMBER ORDER

PARCEL NUMBER : 06625-92-27-05310

BIDDER NUMBER: 280

DATE SOLD : 06/14/21

DEED NAME:

RESALE CERTIFICATE NUMBER: 1800904

AUGUSTUS C OLIVER JR AND REGINA OLIVER

LEGAL DESCRIPTION : LT 6 BLK 20

TRUST DEPOSIT NUMBER: 210046

BID AMOUNT : 12,500.00

TRUST DEPOSIT TOTAL : 12,788.50

NET SURPLUS AMOUNT : .00

SUBDIVISION : CARBONDALE

TAXING UNIT: T-1A

NOTATION 1:

NOTATION 2:

ADDITIONAL LEGAL : AN ADDITION TO THE CITY OF TULSA, TULSA COUNTY,  
STATE OF OKLAHOMA, ACCORDING TO THE LAST RECORDED  
PLAT THEREOF

-----  
PARCEL NUMBER : 06950-03-31-06290

BIDDER NUMBER: 447

DATE SOLD : 06/14/21

DEED NAME:

RESALE CERTIFICATE NUMBER: 1800930

GERARDO MOSCOSA

LEGAL DESCRIPTION : LT 14 BLK 1

TRUST DEPOSIT NUMBER: 210175

BID AMOUNT : 4,250.00

TRUST DEPOSIT TOTAL : 4,562.50

NET SURPLUS AMOUNT : 1,635.05

SUBDIVISION : CARPENTER'S FIRST ADDN

TAXING UNIT: T-1A

NOTATION 1:

NOTATION 2:

ADDITIONAL LEGAL : AN ADDITION TO THE CITY OF TULSA, TULSA COUNTY,  
STATE OF OKLAHOMA, ACCORDING TO THE LAST RECORDED  
PLAT THEREOF  
-----

RUN DATE: 06/24/21 20:41:53 RETURN OF 2021 JUNE RESALE AUCTION HELD JUNE 14, 2021 THRU JUNE 16, 2021  
RESALE JOURNAL OF PROCEEDINGS

THIS PROGRAM WAS RUN FOR UPDATE TO TREMAST FILE AND ONLINE SALEBOOK

REPORT IS IN ASCENDING PARCEL NUMBER ORDER

PARCEL NUMBER : 07450-93-16-02345

BIDDER NUMBER: 269

DATE SOLD : 06/14/21

DEED NAME:

RESALE CERTIFICATE NUMBER: 1701080

BEATRICE N WILLIAMS

LEGAL DESCRIPTION : E/2 VAC RR R/W ADJ TO WL LT 3 BLK 4

SUBDIVISION : CHANDLER-FRATES ADDN

TRUST DEPOSIT NUMBER: 210177

BID AMOUNT : 3,200.00

TRUST DEPOSIT TOTAL : 3,652.00

NET SURPLUS AMOUNT : 2,831.20

TAXING UNIT: T-1A

ADDITIONAL LEGAL

: AN ADDITION TO THE CITY OF TULSA, TULSA COUNTY,  
STATE OF OKLAHOMA, ACCORDING TO THE LAST RECORDED  
PLAT THEREOF

NOTATION 1:

NOTATION 2:

-----  
PARCEL NUMBER : 07675-02-13-01210

BIDDER NUMBER: 589

DATE SOLD : 06/14/21

DEED NAME:

RESALE CERTIFICATE NUMBER: 1801095

CROSSOVER DEVELOPMENT COMPANY, LLC

LEGAL DESCRIPTION : LT 8 BLK 5

SUBDIVISION : CHANDLER FRATES FOURTH ADDN

TRUST DEPOSIT NUMBER: 210178

BID AMOUNT : 19,000.00

TRUST DEPOSIT TOTAL : 19,264.50

NET SURPLUS AMOUNT : .00

TAXING UNIT: T-1A

ADDITIONAL LEGAL

: AN ADDITION TO THE CITY OF TULSA, TULSA COUNTY,  
STATE OF OKLAHOMA, ACCORDING TO THE LAST RECORDED  
PLAT THEREOF

NOTATION 1:

NOTATION 2:

RUN DATE: 06/24/21 20:41:53 RETURN OF 2021 JUNE RESALE AUCTION HELD JUNE 14, 2021 THRU JUNE 16, 2021  
RESALE JOURNAL OF PROCEEDINGS

THIS PROGRAM WAS RUN FOR UPDATE TO TREMAST FILE AND ONLINE SALEBOOK

REPORT IS IN ASCENDING PARCEL NUMBER ORDER

PARCEL NUMBER : 07725-02-13-02550

BIDDER NUMBER: 227

DATE SOLD : 06/14/21

DEED NAME:

RESALE CERTIFICATE NUMBER: 1701177

YASHICA L GOFF AND DION L ARMSTRONG

LEGAL DESCRIPTION : LT 14 BLK 9

TRUST DEPOSIT NUMBER: 210020

BID AMOUNT : 31,000.00

TRUST DEPOSIT TOTAL : 31,548.00

NET SURPLUS AMOUNT : 29,101.31

SUBDIVISION

: CHANDLER-FRATES FIFTH ADDN

TAXING UNIT: T-1A

NOTATION 1:

NOTATION 2:

ADDITIONAL LEGAL

: AN ADDITION TO THE CITY OF TULSA, TULSA COUNTY,  
STATE OF OKLAHOMA, ACCORDING TO THE LAST RECORDED  
PLAT THEREOF

-----  
PARCEL NUMBER : 07725-02-13-02570

BIDDER NUMBER: 758

DATE SOLD : 06/14/21

DEED NAME:

RESALE CERTIFICATE NUMBER: 1801119

JERICA WORTHAM

LEGAL DESCRIPTION : LT 16 BLK 9

TRUST DEPOSIT NUMBER: 210179

BID AMOUNT : 4,750.00

TRUST DEPOSIT TOTAL : 5,050.50

NET SURPLUS AMOUNT : 2,533.75

SUBDIVISION

: CHANDLER-FRATES FIFTH ADDN

TAXING UNIT: T-1A

NOTATION 1:

NOTATION 2:

ADDITIONAL LEGAL

: AN ADDITION TO THE CITY OF TULSA, TULSA COUNTY,  
STATE OF OKLAHOMA, ACCORDING TO THE LAST RECORDED  
PLAT THEREOF  
-----

RUN DATE: 06/24/21 20:41:53 RETURN OF 2021 JUNE RESALE AUCTION HELD JUNE 14, 2021 THRU JUNE 16, 2021  
RESALE JOURNAL OF PROCEEDINGS

THIS PROGRAM WAS RUN FOR UPDATE TO TREMAST FILE AND ONLINE SALEBOOK

REPORT IS IN ASCENDING PARCEL NUMBER ORDER

PARCEL NUMBER : 08050-03-31-08390

BIDDER NUMBER: 407

DATE SOLD : 06/14/21

DEED NAME:

RESALE CERTIFICATE NUMBER: 1301101

HABITAT HOUSING, INC. D/B/A BOOMTOWN DEVELOPMENT  
COMPANY

LEGAL DESCRIPTION : N16.67 LT 15 & S16.66 LT 16 BLK 15

TRUST DEPOSIT NUMBER: 210122

BID AMOUNT : 16,000.00

TRUST DEPOSIT TOTAL : 17,077.75

NET SURPLUS AMOUNT : .00

SUBDIVISION : CHEROKEE HGTS ADDN

NOTATION 1:

NOTATION 2:

TAXING UNIT: T-1A

ADDITIONAL LEGAL : AN ADDITION TO THE CITY OF TULSA, TULSA COUNTY,  
STATE OF OKLAHOMA, ACCORDING TO THE LAST RECORDED  
PLAT THEREOF

-----  
PARCEL NUMBER : 08050-03-31-09190

BIDDER NUMBER: 722

DATE SOLD : 06/14/21

DEED NAME:

RESALE CERTIFICATE NUMBER: 1801188

ROCKY'S PROPERTIES LLC

LEGAL DESCRIPTION : LT 11 BLK 20

TRUST DEPOSIT NUMBER: 210181

BID AMOUNT : 15,000.00

TRUST DEPOSIT TOTAL : 15,300.50

NET SURPLUS AMOUNT : .00

SUBDIVISION : CHEROKEE HGTS ADDN

NOTATION 1:

NOTATION 2:

TAXING UNIT: T-1A

ADDITIONAL LEGAL : AN ADDITION TO THE CITY OF TULSA, TULSA COUNTY,  
STATE OF OKLAHOMA, ACCORDING TO THE LAST RECORDED  
PLAT THEREOF  
-----

RUN DATE: 06/24/21 20:41:54 RETURN OF 2021 JUNE RESALE AUCTION HELD JUNE 14, 2021 THRU JUNE 16, 2021  
RESALE JOURNAL OF PROCEEDINGS

THIS PROGRAM WAS RUN FOR UPDATE TO TREMAST FILE AND ONLINE SALEBOOK

REPORT IS IN ASCENDING PARCEL NUMBER ORDER

PARCEL NUMBER : 08275-03-33-01050

BIDDER NUMBER: 415

DATE SOLD : 06/14/21  
RESALE CERTIFICATE NUMBER: 1701293

DEED NAME:  
CINOSWEATZ GROUP LLC

LEGAL DESCRIPTION : LT 8

SUBDIVISION : CHRIS MARTINS SUB PRT TR14-15 OZARK GARDEN FARMS  
ADDN  
TAXING UNIT: T-1A  
ADDITIONAL LEGAL : AN ADDITION TO THE CITY OF TULSA, TULSA COUNTY,  
STATE OF OKLAHOMA, ACCORDING TO THE LAST RECORDED  
PLAT THEREOF

TRUST DEPOSIT NUMBER: 210124  
BID AMOUNT : 18,000.00  
TRUST DEPOSIT TOTAL : 18,548.00  
NET SURPLUS AMOUNT : 13,179.02

NOTATION 1:  
NOTATION 2:

-----  
PARCEL NUMBER : 08375-03-29-02130

BIDDER NUMBER: 415

DATE SOLD : 06/14/21  
RESALE CERTIFICATE NUMBER: 1701306

DEED NAME:  
CINOSWEATZ GROUP LLC

LEGAL DESCRIPTION : E50 OF W1/2 OF LT 5 BLK 3

SUBDIVISION : CITY VIEW ADDN

TRUST DEPOSIT NUMBER: 210124  
BID AMOUNT : 4,750.00  
TRUST DEPOSIT TOTAL : 5,370.00  
NET SURPLUS AMOUNT : 1,108.75

TAXING UNIT: T-1A  
ADDITIONAL LEGAL : AN ADDITION TO THE CITY OF TULSA, TULSA COUNTY,  
STATE OF OKLAHOMA, ACCORDING TO THE LAST RECORDED  
PLAT THEREOF  
-----

NOTATION 1:  
NOTATION 2:

RUN DATE: 06/24/21 20:41:54 RETURN OF 2021 JUNE RESALE AUCTION HELD JUNE 14, 2021 THRU JUNE 16, 2021  
RESALE JOURNAL OF PROCEEDINGS

THIS PROGRAM WAS RUN FOR UPDATE TO TREMAST FILE AND ONLINE SALEBOOK

REPORT IS IN ASCENDING PARCEL NUMBER ORDER

PARCEL NUMBER : 08450-03-29-03290

BIDDER NUMBER: 637

DATE SOLD : 06/14/21  
RESALE CERTIFICATE NUMBER: 1701328

DEED NAME:  
TINA C JOHNSON

LEGAL DESCRIPTION : LT 7 BLK 1

TRUST DEPOSIT NUMBER: 210184

BID AMOUNT : 20,000.00

TRUST DEPOSIT TOTAL : 20,548.00

NET SURPLUS AMOUNT : 2,994.11

SUBDIVISION : CITY VIEW ADDN RESUB B12

TAXING UNIT: T-1A  
ADDITIONAL LEGAL

: AN ADDITION TO THE CITY OF TULSA, TULSA COUNTY,  
STATE OF OKLAHOMA, ACCORDING TO THE LAST RECORDED  
PLAT THEREOF

NOTATION 1:  
NOTATION 2:

-----  
PARCEL NUMBER : 09150-03-30-05880

BIDDER NUMBER: 254

DATE SOLD : 06/14/21  
RESALE CERTIFICATE NUMBER: 1701405

DEED NAME:  
RAYSTAR PROPERTIES, LLC

LEGAL DESCRIPTION : LT 11 BLK 2

TRUST DEPOSIT NUMBER: 210032

BID AMOUNT : 2,400.00

TRUST DEPOSIT TOTAL : 2,876.00

NET SURPLUS AMOUNT : .00

SUBDIVISION : COLLEGE INN ADDN

TAXING UNIT: T-1A  
ADDITIONAL LEGAL

: AN ADDITION TO THE CITY OF TULSA, TULSA COUNTY,  
STATE OF OKLAHOMA, ACCORDING TO THE LAST RECORDED  
PLAT THEREOF

NOTATION 1:  
NOTATION 2:

RUN DATE: 06/24/21 20:41:54 RETURN OF 2021 JUNE RESALE AUCTION HELD JUNE 14, 2021 THRU JUNE 16, 2021  
RESALE JOURNAL OF PROCEEDINGS

THIS PROGRAM WAS RUN FOR UPDATE TO TREMAST FILE AND ONLINE SALEBOOK

REPORT IS IN ASCENDING PARCEL NUMBER ORDER

PARCEL NUMBER : 09625-92-04-00890

BIDDER NUMBER: 478

DATE SOLD : 06/14/21

DEED NAME:

RESALE CERTIFICATE NUMBER: 1701495

RENALDO DARNELL RENTIE

LEGAL DESCRIPTION : LT 9 BLK 1

SUBDIVISION : COOPER'S SUB NO 1

TRUST DEPOSIT NUMBER: 210111

BID AMOUNT : 5,000.00

TRUST DEPOSIT TOTAL : 5,560.00

NET SURPLUS AMOUNT : .00

TAXING UNIT: T-1A

ADDITIONAL LEGAL

: AN ADDITION TO THE CITY OF TULSA, TULSA COUNTY,  
STATE OF OKLAHOMA, ACCORDING TO THE LAST RECORDED  
PLAT THEREOF

NOTATION 1:

NOTATION 2:

-----  
PARCEL NUMBER : 09650-92-04-01285

BIDDER NUMBER: 608

DATE SOLD : 06/14/21

DEED NAME:

RESALE CERTIFICATE NUMBER: 1801449

TRENTON J WILLIAMS

LEGAL DESCRIPTION : LTS 3 & 4 LYING S OF A L DESC AS BEG 12.5S OF NEC  
LT 1 TH SW306.5 TO A PT 243.5W OF SECR LT 4 ALL IN  
BLK 4

TRUST DEPOSIT NUMBER: 210185

BID AMOUNT : 4,000.00

TRUST DEPOSIT TOTAL : 4,324.50

NET SURPLUS AMOUNT : .00

SUBDIVISION : COOPER'S SUB

TAXING UNIT: T-1A

ADDITIONAL LEGAL

: AN ADDITION TO THE CITY OF TULSA, TULSA COUNTY,  
STATE OF OKLAHOMA, ACCORDING TO THE LAST RECORDED  
PLAT THEREOF

NOTATION 1:

NOTATION 2:



RUN DATE: 06/24/21 20:41:55 RETURN OF 2021 JUNE RESALE AUCTION HELD JUNE 14, 2021 THRU JUNE 16, 2021  
RESALE JOURNAL OF PROCEEDINGS

THIS PROGRAM WAS RUN FOR UPDATE TO TREMAST FILE AND ONLINE SALEBOOK

REPORT IS IN ASCENDING PARCEL NUMBER ORDER

PARCEL NUMBER : 09700-03-30-07550

BIDDER NUMBER: 22

DATE SOLD : 06/14/21

DEED NAME:

RESALE CERTIFICATE NUMBER: 1701501

WANDA F DOWDY

LEGAL DESCRIPTION : LT 10 BLK 7

SUBDIVISION : COOTS' ADDN

TRUST DEPOSIT NUMBER: 210004

BID AMOUNT : 2,000.00

TRUST DEPOSIT TOTAL : 2,512.00

NET SURPLUS AMOUNT : 558.32

TAXING UNIT: T-1A

ADDITIONAL LEGAL

: AN ADDITION TO THE CITY OF TULSA, TULSA COUNTY,  
STATE OF OKLAHOMA, ACCORDING TO THE LAST RECORDED  
PLAT THEREOF

NOTATION 1:

NOTATION 2:

PARCEL NUMBER : 09700-03-30-07560

BIDDER NUMBER: 74

DATE SOLD : 06/14/21

DEED NAME:

RESALE CERTIFICATE NUMBER: 1801456

NEKO J WILLIAMS

LEGAL DESCRIPTION : LT 11 BLK 7

SUBDIVISION : COOTS' ADDN

TRUST DEPOSIT NUMBER: 210153

BID AMOUNT : 7,250.00

TRUST DEPOSIT TOTAL : 7,538.50

NET SURPLUS AMOUNT : .00

TAXING UNIT: T-1A

ADDITIONAL LEGAL

: AN ADDITION TO THE CITY OF TULSA, TULSA COUNTY,  
STATE OF OKLAHOMA, ACCORDING TO THE LAST RECORDED  
PLAT THEREOF

NOTATION 1:

NOTATION 2:

RUN DATE: 06/24/21 20:41:55 RETURN OF 2021 JUNE RESALE AUCTION HELD JUNE 14, 2021 THRU JUNE 16, 2021  
RESALE JOURNAL OF PROCEEDINGS

THIS PROGRAM WAS RUN FOR UPDATE TO TREMAST FILE AND ONLINE SALEBOOK

REPORT IS IN ASCENDING PARCEL NUMBER ORDER

PARCEL NUMBER : 09725-03-30-07820

BIDDER NUMBER: 424

DATE SOLD : 06/14/21

DEED NAME:

RESALE CERTIFICATE NUMBER: 1701513

COREY PORTER

LEGAL DESCRIPTION : LT 10 BLK 3

SUBDIVISION : COOTS 2ND ADDN AMD

TRUST DEPOSIT NUMBER: 210186

BID AMOUNT : 27,500.00

TRUST DEPOSIT TOTAL : 28,257.00

NET SURPLUS AMOUNT : 15,156.97

TAXING UNIT: T-1A

ADDITIONAL LEGAL

: AN ADDITION TO THE CITY OF TULSA, TULSA COUNTY,  
STATE OF OKLAHOMA, ACCORDING TO THE LAST RECORDED  
PLAT THEREOF

NOTATION 1:

NOTATION 2:

-----  
PARCEL NUMBER : 09725-03-30-08490

BIDDER NUMBER: 344

DATE SOLD : 06/14/21

DEED NAME:

RESALE CERTIFICATE NUMBER: 1801481

HM3 INVESTMENTS LLC

LEGAL DESCRIPTION : LT 7 BLK 7

SUBDIVISION : COOTS 2ND ADDN AMD

TRUST DEPOSIT NUMBER: 210078

BID AMOUNT : 6,000.00

TRUST DEPOSIT TOTAL : 6,360.50

NET SURPLUS AMOUNT : 5,194.62

TAXING UNIT: T-1A

ADDITIONAL LEGAL

: AN ADDITION TO THE CITY OF TULSA, TULSA COUNTY,  
STATE OF OKLAHOMA, ACCORDING TO THE LAST RECORDED  
PLAT THEREOF

NOTATION 1:

NOTATION 2:

RUN DATE: 06/24/21 20:41:55 RETURN OF 2021 JUNE RESALE AUCTION HELD JUNE 14, 2021 THRU JUNE 16, 2021  
RESALE JOURNAL OF PROCEEDINGS

THIS PROGRAM WAS RUN FOR UPDATE TO TREMAST FILE AND ONLINE SALEBOOK

REPORT IS IN ASCENDING PARCEL NUMBER ORDER

PARCEL NUMBER : 09725-03-30-08500

BIDDER NUMBER: 254

DATE SOLD : 06/14/21

DEED NAME:

RESALE CERTIFICATE NUMBER: 1801482

RAYSTAR PROPERTIES, LLC

LEGAL DESCRIPTION : LT 8 BLK 7

SUBDIVISION : COOTS 2ND ADDN AMD

TRUST DEPOSIT NUMBER: 210032

BID AMOUNT : 4,000.00

TRUST DEPOSIT TOTAL : 4,360.50

NET SURPLUS AMOUNT : .00

TAXING UNIT: T-1A

ADDITIONAL LEGAL

: AN ADDITION TO THE CITY OF TULSA, TULSA COUNTY,  
STATE OF OKLAHOMA, ACCORDING TO THE LAST RECORDED  
PLAT THEREOF

NOTATION 1:

NOTATION 2:

-----  
PARCEL NUMBER : 09725-03-30-08570

BIDDER NUMBER: 478

DATE SOLD : 06/14/21

DEED NAME:

RESALE CERTIFICATE NUMBER: 1701527

RENALDO DARNELL RENTIE

LEGAL DESCRIPTION : LT 15 BLK 7

SUBDIVISION : COOTS 2ND ADDN AMD

TRUST DEPOSIT NUMBER: 210111

BID AMOUNT : 2,750.00

TRUST DEPOSIT TOTAL : 3,394.00

NET SURPLUS AMOUNT : .00

TAXING UNIT: T-1A

ADDITIONAL LEGAL

: AN ADDITION TO THE CITY OF TULSA, TULSA COUNTY,  
STATE OF OKLAHOMA, ACCORDING TO THE LAST RECORDED  
PLAT THEREOF

NOTATION 1:

NOTATION 2:

RUN DATE: 06/24/21 20:41:56 RETURN OF 2021 JUNE RESALE AUCTION HELD JUNE 14, 2021 THRU JUNE 16, 2021  
RESALE JOURNAL OF PROCEEDINGS

THIS PROGRAM WAS RUN FOR UPDATE TO TREMAST FILE AND ONLINE SALEBOOK

REPORT IS IN ASCENDING PARCEL NUMBER ORDER

PARCEL NUMBER : 10175-93-02-01260

BIDDER NUMBER: 344

DATE SOLD : 06/14/21

DEED NAME:

RESALE CERTIFICATE NUMBER: 1801506

HM3 INVESTMENTS LLC

LEGAL DESCRIPTION : LT 12 BLK E

SUBDIVISION : CREST VIEW ESTATES

TRUST DEPOSIT NUMBER: 210078

BID AMOUNT : 5,750.00

TRUST DEPOSIT TOTAL : 6,092.50

NET SURPLUS AMOUNT : .00

TAXING UNIT: T-1A

ADDITIONAL LEGAL

: AN ADDITION TO THE CITY OF TULSA, TULSA COUNTY,  
STATE OF OKLAHOMA, ACCORDING TO THE LAST RECORDED  
PLAT THEREOF

NOTATION 1:

NOTATION 2:

-----  
PARCEL NUMBER : 10225-93-02-05180

BIDDER NUMBER: 254

DATE SOLD : 06/14/21

DEED NAME:

RESALE CERTIFICATE NUMBER: 1801531

RAYSTAR PROPERTIES, LLC

LEGAL DESCRIPTION : LT 16 BLK 12

SUBDIVISION : 3RD CRESTVIEW ESTATES

TRUST DEPOSIT NUMBER: 210032

BID AMOUNT : 4,750.00

TRUST DEPOSIT TOTAL : 5,014.50

NET SURPLUS AMOUNT : .00

TAXING UNIT: T-1A

ADDITIONAL LEGAL

: AN ADDITION TO THE CITY OF TULSA, TULSA COUNTY,  
STATE OF OKLAHOMA, ACCORDING TO THE LAST RECORDED  
PLAT THEREOF

NOTATION 1:

NOTATION 2:

RUN DATE: 06/24/21 20:41:56 RETURN OF 2021 JUNE RESALE AUCTION HELD JUNE 14, 2021 THRU JUNE 16, 2021  
RESALE JOURNAL OF PROCEEDINGS

THIS PROGRAM WAS RUN FOR UPDATE TO TREMAST FILE AND ONLINE SALEBOOK

REPORT IS IN ASCENDING PARCEL NUMBER ORDER

PARCEL NUMBER : 10775-03-27-00730

BIDDER NUMBER: 203

DATE SOLD : 06/14/21

DEED NAME:

RESALE CERTIFICATE NUMBER: 1801596

KORY JERMAINE BROWN

LEGAL DESCRIPTION : LTS 10 THRU 12 BLK 6

SUBDIVISION : DAWSON AMD (ORIGINAL TOWNSITE)

TRUST DEPOSIT NUMBER: 210189

BID AMOUNT : 4,250.00

TRUST DEPOSIT TOTAL : 4,562.50

NET SURPLUS AMOUNT : .00

TAXING UNIT: T-1A

ADDITIONAL LEGAL

: AN ADDITION TO THE CITY OF TULSA, TULSA COUNTY,  
STATE OF OKLAHOMA, ACCORDING TO THE LAST RECORDED  
PLAT THEREOF

NOTATION 1:

NOTATION 2:

-----  
PARCEL NUMBER : 10775-03-27-00780

BIDDER NUMBER: 373

DATE SOLD : 06/14/21

DEED NAME:

RESALE CERTIFICATE NUMBER: 1801597

LADAWN S PINKNEY

LEGAL DESCRIPTION : LT 1 N/2 LT 2 BLK 7

SUBDIVISION : DAWSON AMD (ORIGINAL TOWNSITE)

TRUST DEPOSIT NUMBER: 210190

BID AMOUNT : 3,500.00

TRUST DEPOSIT TOTAL : 3,824.50

NET SURPLUS AMOUNT : 3,097.78

TAXING UNIT: T-1A

ADDITIONAL LEGAL

: AN ADDITION TO THE CITY OF TULSA, TULSA COUNTY,  
STATE OF OKLAHOMA, ACCORDING TO THE LAST RECORDED  
PLAT THEREOF

NOTATION 1:

NOTATION 2:

RUN DATE: 06/24/21 20:41:57 RETURN OF 2021 JUNE RESALE AUCTION HELD JUNE 14, 2021 THRU JUNE 16, 2021  
RESALE JOURNAL OF PROCEEDINGS

THIS PROGRAM WAS RUN FOR UPDATE TO TREMAST FILE AND ONLINE SALEBOOK

REPORT IS IN ASCENDING PARCEL NUMBER ORDER

PARCEL NUMBER : 10775-03-27-00790

BIDDER NUMBER: 600

DATE SOLD : 06/14/21

DEED NAME:

RESALE CERTIFICATE NUMBER: 1801598

LACY WILLIS

LEGAL DESCRIPTION : S1/2 LT 2 ALL LT 3 BLK 7

TRUST DEPOSIT NUMBER: 210187

BID AMOUNT : 19,500.00

TRUST DEPOSIT TOTAL : 19,854.50

NET SURPLUS AMOUNT : 13,891.29

SUBDIVISION : DAWSON AMD (ORIGINAL TOWNSITE)

NOTATION 1:

NOTATION 2:

TAXING UNIT: T-1A

ADDITIONAL LEGAL

: AN ADDITION TO THE CITY OF TULSA, TULSA COUNTY,  
STATE OF OKLAHOMA, ACCORDING TO THE LAST RECORDED  
PLAT THEREOF

-----  
PARCEL NUMBER : 10775-03-27-01210

BIDDER NUMBER: 719

DATE SOLD : 06/14/21

DEED NAME:

RESALE CERTIFICATE NUMBER: 1701663

LEONORA BUSTOS

LEGAL DESCRIPTION : S11FT 4.5INCHES LT 10 & ALL LTS 11 & 12 BLK 11

TRUST DEPOSIT NUMBER: 210191

BID AMOUNT : 6,000.00

TRUST DEPOSIT TOTAL : 6,500.00

NET SURPLUS AMOUNT : 4,409.29

SUBDIVISION : DAWSON AMD (ORIGINAL TOWNSITE)

NOTATION 1:

NOTATION 2:

TAXING UNIT: T-1A

ADDITIONAL LEGAL

: AN ADDITION TO THE CITY OF TULSA, TULSA COUNTY,  
STATE OF OKLAHOMA, ACCORDING TO THE LAST RECORDED  
PLAT THEREOF  
-----

RUN DATE: 06/24/21 20:41:57 RETURN OF 2021 JUNE RESALE AUCTION HELD JUNE 14, 2021 THRU JUNE 16, 2021  
RESALE JOURNAL OF PROCEEDINGS

THIS PROGRAM WAS RUN FOR UPDATE TO TREMAST FILE AND ONLINE SALEBOOK

REPORT IS IN ASCENDING PARCEL NUMBER ORDER

PARCEL NUMBER : 10775-03-27-01420

BIDDER NUMBER: 683

DATE SOLD : 06/14/21  
RESALE CERTIFICATE NUMBER: 1701666

DEED NAME:  
MICHAEL MCCLAIN

LEGAL DESCRIPTION : LTS 1 & 2 BLK 14

SUBDIVISION : DAWSON AMD (ORIGINAL TOWNSITE)

TRUST DEPOSIT NUMBER: 210192  
BID AMOUNT : 14,000.00  
TRUST DEPOSIT TOTAL : 14,608.00  
NET SURPLUS AMOUNT : 91.51

TAXING UNIT: T-1A  
ADDITIONAL LEGAL : AN ADDITION TO THE CITY OF TULSA, TULSA COUNTY,  
STATE OF OKLAHOMA, ACCORDING TO THE LAST RECORDED  
PLAT THEREOF

NOTATION 1:  
NOTATION 2:

-----  
PARCEL NUMBER : 10775-03-27-02300

BIDDER NUMBER: 235

DATE SOLD : 06/14/21  
RESALE CERTIFICATE NUMBER: 1701668

DEED NAME:  
ISMENE RIVERA

LEGAL DESCRIPTION : LTS 9 10 BLK 22

SUBDIVISION : DAWSON AMD (ORIGINAL TOWNSITE)

TRUST DEPOSIT NUMBER: 210194  
BID AMOUNT : 30,000.00  
TRUST DEPOSIT TOTAL : 30,596.00  
NET SURPLUS AMOUNT : 26,554.56

TAXING UNIT: T-1A  
ADDITIONAL LEGAL : AN ADDITION TO THE CITY OF TULSA, TULSA COUNTY,  
STATE OF OKLAHOMA, ACCORDING TO THE LAST RECORDED  
PLAT THEREOF

NOTATION 1:  
NOTATION 2:  
-----



RUN DATE: 06/24/21 20:41:57 RETURN OF 2021 JUNE RESALE AUCTION HELD JUNE 14, 2021 THRU JUNE 16, 2021  
RESALE JOURNAL OF PROCEEDINGS

THIS PROGRAM WAS RUN FOR UPDATE TO TREMAST FILE AND ONLINE SALEBOOK

REPORT IS IN ASCENDING PARCEL NUMBER ORDER

PARCEL NUMBER : 11000-83-06-00340

BIDDER NUMBER: 254

DATE SOLD : 06/14/21

DEED NAME:

RESALE CERTIFICATE NUMBER: 1701697

RAYSTAR PROPERTIES, LLC

LEGAL DESCRIPTION : LT 19 BLK 2

SUBDIVISION : DELL ROSE PLACE RESUB L1-3 B2 L1-4 B1 KEIM GARDENS

TRUST DEPOSIT NUMBER: 210032

BID AMOUNT : 11,000.00

TRUST DEPOSIT TOTAL : 11,524.00

NET SURPLUS AMOUNT : 5,033.86

TAXING UNIT: T-1A

ADDITIONAL LEGAL

: AN ADDITION TO THE CITY OF TULSA, TULSA COUNTY,  
STATE OF OKLAHOMA, ACCORDING TO THE LAST RECORDED  
PLAT THEREOF

NOTATION 1:

NOTATION 2:

-----  
PARCEL NUMBER : 11225-02-24-03430

BIDDER NUMBER: 367

DATE SOLD : 06/14/21

DEED NAME:

RESALE CERTIFICATE NUMBER: 1801674

MAXINE M HARDRIDGE

LEGAL DESCRIPTION : LT 7 BLK 11

SUBDIVISION : DEVONSHIRE PLACE RESUB B9-13

TRUST DEPOSIT NUMBER: 210090

BID AMOUNT : 19,000.00

TRUST DEPOSIT TOTAL : 19,306.50

NET SURPLUS AMOUNT : 13,380.33

TAXING UNIT: T-1A

ADDITIONAL LEGAL

: AN ADDITION TO THE CITY OF TULSA, TULSA COUNTY,  
STATE OF OKLAHOMA, ACCORDING TO THE LAST RECORDED  
PLAT THEREOF

NOTATION 1:

NOTATION 2:

RUN DATE: 06/24/21 20:41:57 RETURN OF 2021 JUNE RESALE AUCTION HELD JUNE 14, 2021 THRU JUNE 16, 2021  
RESALE JOURNAL OF PROCEEDINGS

THIS PROGRAM WAS RUN FOR UPDATE TO TREMAST FILE AND ONLINE SALEBOOK

REPORT IS IN ASCENDING PARCEL NUMBER ORDER

PARCEL NUMBER : 11225-02-24-03800

BIDDER NUMBER: 415

DATE SOLD : 06/14/21

DEED NAME:

RESALE CERTIFICATE NUMBER: 1801684

CINOSWEATZ GROUP LLC

LEGAL DESCRIPTION : LT 6 BLK 13

TRUST DEPOSIT NUMBER: 210124

BID AMOUNT : 30,500.00

TRUST DEPOSIT TOTAL : 30,818.50

NET SURPLUS AMOUNT : 22,704.65

SUBDIVISION : DEVONSHIRE PLACE RESUB B9-13

NOTATION 1:

NOTATION 2:

TAXING UNIT: T-1A

ADDITIONAL LEGAL : AN ADDITION TO THE CITY OF TULSA, TULSA COUNTY,  
STATE OF OKLAHOMA, ACCORDING TO THE LAST RECORDED  
PLAT THEREOF

-----  
PARCEL NUMBER : 11275-02-24-04490

BIDDER NUMBER: 771

DATE SOLD : 06/14/21

DEED NAME:

RESALE CERTIFICATE NUMBER: 1701737

ALAN BECERRA

LEGAL DESCRIPTION : LT 13 BLK 2

TRUST DEPOSIT NUMBER: 210196

BID AMOUNT : 6,750.00

TRUST DEPOSIT TOTAL : 7,370.00

NET SURPLUS AMOUNT : .00

SUBDIVISION : DEVONSHIRE PLACE NO THREE RESUB B1-3 PRT B4 & ALL  
B5

NOTATION 1:

NOTATION 2:

TAXING UNIT: T-1A

ADDITIONAL LEGAL : AN ADDITION TO THE CITY OF TULSA, TULSA COUNTY,  
STATE OF OKLAHOMA, ACCORDING TO THE LAST RECORDED  
PLAT THEREOF  
-----

RUN DATE: 06/24/21 20:41:58 RETURN OF 2021 JUNE RESALE AUCTION HELD JUNE 14, 2021 THRU JUNE 16, 2021  
RESALE JOURNAL OF PROCEEDINGS

THIS PROGRAM WAS RUN FOR UPDATE TO TREMAST FILE AND ONLINE SALEBOOK

REPORT IS IN ASCENDING PARCEL NUMBER ORDER

PARCEL NUMBER : 11325-02-24-05270

BIDDER NUMBER: 683

DATE SOLD : 06/14/21  
RESALE CERTIFICATE NUMBER: 1801716

DEED NAME:  
MICHAEL MCCLAIN

LEGAL DESCRIPTION : LT 32 BLK 1

SUBDIVISION : DEVONSHIRE PLACE FOURTH RESUB BOULEVARD ACRES

TRUST DEPOSIT NUMBER: 210195  
BID AMOUNT : 16,000.00  
TRUST DEPOSIT TOTAL : 16,318.50  
NET SURPLUS AMOUNT : 13,131.27

TAXING UNIT: T-1A  
ADDITIONAL LEGAL : AN ADDITION TO THE CITY OF TULSA, TULSA COUNTY,  
STATE OF OKLAHOMA, ACCORDING TO THE LAST RECORDED  
PLAT THEREOF

NOTATION 1:  
NOTATION 2:

-----  
PARCEL NUMBER : 11325-02-24-05460

BIDDER NUMBER: 367

DATE SOLD : 06/14/21  
RESALE CERTIFICATE NUMBER: 1701764

DEED NAME:  
MAXINE M HARDRIDGE

LEGAL DESCRIPTION : LT 11 BLK 2

SUBDIVISION : DEVONSHIRE PLACE FOURTH RESUB BOULEVARD ACRES

TRUST DEPOSIT NUMBER: 210090  
BID AMOUNT : 9,500.00  
TRUST DEPOSIT TOTAL : 10,036.00  
NET SURPLUS AMOUNT : .00

TAXING UNIT: T-1A  
ADDITIONAL LEGAL : AN ADDITION TO THE CITY OF TULSA, TULSA COUNTY,  
STATE OF OKLAHOMA, ACCORDING TO THE LAST RECORDED  
PLAT THEREOF

NOTATION 1:  
NOTATION 2:  
-----

RUN DATE: 06/24/21 20:41:58 RETURN OF 2021 JUNE RESALE AUCTION HELD JUNE 14, 2021 THRU JUNE 16, 2021  
RESALE JOURNAL OF PROCEEDINGS

THIS PROGRAM WAS RUN FOR UPDATE TO TREMAST FILE AND ONLINE SALEBOOK

REPORT IS IN ASCENDING PARCEL NUMBER ORDER

PARCEL NUMBER : 11500-92-33-06300

BIDDER NUMBER: 716

DATE SOLD : 06/14/21

DEED NAME:

RESALE CERTIFICATE NUMBER: 1801782

TAD BELL

LEGAL DESCRIPTION : LT 1 BLK 3

SUBDIVISION : DOCTOR CARVER

TRUST DEPOSIT NUMBER: 210199

BID AMOUNT : 5,750.00

TRUST DEPOSIT TOTAL : 6,068.50

NET SURPLUS AMOUNT : 4,784.68

TAXING UNIT: 1B

ADDITIONAL LEGAL : A TRACT OF LAND IN TULSA COUNTY, STATE OF  
OKLAHOMA, ACCORDING TO THE LAST GOVERNMENT SURVEY  
THEREOF

NOTATION 1:

NOTATION 2:

-----  
PARCEL NUMBER : 11600-93-30-07540

BIDDER NUMBER: 753

DATE SOLD : 06/14/21

DEED NAME:

RESALE CERTIFICATE NUMBER: 1701834

TIM S CLARK

LEGAL DESCRIPTION : LT 2 BLK 1

SUBDIVISION : DON-LEE

TRUST DEPOSIT NUMBER: 210198

BID AMOUNT : 165,000.00

TRUST DEPOSIT TOTAL : 165,608.00

NET SURPLUS AMOUNT : 138,424.96

TAXING UNIT: T-1A

ADDITIONAL LEGAL : AN ADDITION TO THE CITY OF TULSA, TULSA COUNTY,  
STATE OF OKLAHOMA, ACCORDING TO THE LAST RECORDED  
PLAT THEREOF

NOTATION 1:

NOTATION 2:

RUN DATE: 06/24/21 20:41:59 RETURN OF 2021 JUNE RESALE AUCTION HELD JUNE 14, 2021 THRU JUNE 16, 2021  
RESALE JOURNAL OF PROCEEDINGS

THIS PROGRAM WAS RUN FOR UPDATE TO TREMAST FILE AND ONLINE SALEBOOK

REPORT IS IN ASCENDING PARCEL NUMBER ORDER

PARCEL NUMBER : 12125-93-06-04890

BIDDER NUMBER: 652

DATE SOLD : 06/14/21

DEED NAME:

RESALE CERTIFICATE NUMBER: 1801905

FRANCHELL ABDALLA

LEGAL DESCRIPTION : LTS 15 16 BLK 1

SUBDIVISION : EASTLAND ADDN

TRUST DEPOSIT NUMBER: 210152

BID AMOUNT : 35,000.00

TRUST DEPOSIT TOTAL : 35,294.50

NET SURPLUS AMOUNT : 33,180.85

TAXING UNIT: T-1A

ADDITIONAL LEGAL : AN ADDITION TO THE CITY OF TULSA, TULSA COUNTY,  
STATE OF OKLAHOMA, ACCORDING TO THE LAST RECORDED  
PLAT THEREOF

NOTATION 1:

NOTATION 2:

-----  
PARCEL NUMBER : 12125-93-06-05150

BIDDER NUMBER: 586

DATE SOLD : 06/14/21

DEED NAME:

RESALE CERTIFICATE NUMBER: 1701925

GC REAL ESTATE LLC

LEGAL DESCRIPTION : E 106 OF LTS 1 2 & 3 BLK 3

SUBDIVISION : EASTLAND ADDN

TRUST DEPOSIT NUMBER: 210146

BID AMOUNT : 11,500.00

TRUST DEPOSIT TOTAL : 12,036.00

NET SURPLUS AMOUNT : 10,554.70

TAXING UNIT: T-1A

ADDITIONAL LEGAL : AN ADDITION TO THE CITY OF TULSA, TULSA COUNTY,  
STATE OF OKLAHOMA, ACCORDING TO THE LAST RECORDED  
PLAT THEREOF

NOTATION 1:

NOTATION 2:

RUN DATE: 06/24/21 20:41:59 RETURN OF 2021 JUNE RESALE AUCTION HELD JUNE 14, 2021 THRU JUNE 16, 2021  
RESALE JOURNAL OF PROCEEDINGS

THIS PROGRAM WAS RUN FOR UPDATE TO TREMAST FILE AND ONLINE SALEBOOK

REPORT IS IN ASCENDING PARCEL NUMBER ORDER

PARCEL NUMBER : 12175-92-03-00910

BIDDER NUMBER: 422

DATE SOLD : 06/14/21

DEED NAME:

RESALE CERTIFICATE NUMBER: 1701994

MONICA ANNETTE BELL

LEGAL DESCRIPTION : LT 8 BLK 3

TRUST DEPOSIT NUMBER: 210200

BID AMOUNT : 4,000.00

TRUST DEPOSIT TOTAL : 4,464.00

NET SURPLUS AMOUNT : .00

SUBDIVISION : EASTON HGTS ADDN

TAXING UNIT: T-1A

ADDITIONAL LEGAL

: AN ADDITION TO THE CITY OF TULSA, TULSA COUNTY,  
STATE OF OKLAHOMA, ACCORDING TO THE LAST RECORDED  
PLAT THEREOF

NOTATION 1:

NOTATION 2:

-----  
PARCEL NUMBER : 12175-92-03-02330

BIDDER NUMBER: 749

DATE SOLD : 06/14/21

DEED NAME:

RESALE CERTIFICATE NUMBER: 1801984

SANDRA K WARD

LEGAL DESCRIPTION : LT 6 BLK 11

TRUST DEPOSIT NUMBER: 210203

BID AMOUNT : 3,000.00

TRUST DEPOSIT TOTAL : 3,288.50

NET SURPLUS AMOUNT : .00

SUBDIVISION : EASTON HGTS ADDN

TAXING UNIT: T-1A

ADDITIONAL LEGAL

: AN ADDITION TO THE CITY OF TULSA, TULSA COUNTY,  
STATE OF OKLAHOMA, ACCORDING TO THE LAST RECORDED  
PLAT THEREOF

NOTATION 1:

NOTATION 2:

RUN DATE: 06/24/21 20:41:59 RETURN OF 2021 JUNE RESALE AUCTION HELD JUNE 14, 2021 THRU JUNE 16, 2021  
RESALE JOURNAL OF PROCEEDINGS

THIS PROGRAM WAS RUN FOR UPDATE TO TREMAST FILE AND ONLINE SALEBOOK

REPORT IS IN ASCENDING PARCEL NUMBER ORDER

PARCEL NUMBER : 12600-03-28-01150

BIDDER NUMBER: 727

DATE SOLD : 06/14/21

DEED NAME:

RESALE CERTIFICATE NUMBER: 1702063

JANAE NICHOLE ECHOLS

LEGAL DESCRIPTION : LT 9 BLK 4

SUBDIVISION : EL BRAD

TRUST DEPOSIT NUMBER: 210201

BID AMOUNT : 18,000.00

TRUST DEPOSIT TOTAL : 18,584.00

NET SURPLUS AMOUNT : 3,224.24

TAXING UNIT: T-1A

ADDITIONAL LEGAL : AN ADDITION TO THE CITY OF TULSA, TULSA COUNTY,  
STATE OF OKLAHOMA, ACCORDING TO THE LAST RECORDED  
PLAT THEREOF

NOTATION 1:

NOTATION 2:

-----  
PARCEL NUMBER : 13150-02-25-08750

BIDDER NUMBER: 254

DATE SOLD : 06/14/21

DEED NAME:

RESALE CERTIFICATE NUMBER: 1702118

RAYSTAR PROPERTIES, LLC

LEGAL DESCRIPTION : LT 16 BLK 1

SUBDIVISION : EMERSON 2ND ADDN

TRUST DEPOSIT NUMBER: 210032

BID AMOUNT : 10,000.00

TRUST DEPOSIT TOTAL : 10,506.00

NET SURPLUS AMOUNT : .00

TAXING UNIT: T-1A

ADDITIONAL LEGAL : AN ADDITION TO THE CITY OF TULSA, TULSA COUNTY,  
STATE OF OKLAHOMA, ACCORDING TO THE LAST RECORDED  
PLAT THEREOF

NOTATION 1:

NOTATION 2:



RUN DATE: 06/24/21 20:42:00 RETURN OF 2021 JUNE RESALE AUCTION HELD JUNE 14, 2021 THRU JUNE 16, 2021  
RESALE JOURNAL OF PROCEEDINGS

THIS PROGRAM WAS RUN FOR UPDATE TO TREMAST FILE AND ONLINE SALEBOOK

REPORT IS IN ASCENDING PARCEL NUMBER ORDER

PARCEL NUMBER : 13475-92-04-02870

BIDDER NUMBER: 194

DATE SOLD : 06/14/21

DEED NAME:

RESALE CERTIFICATE NUMBER: 1702143

DEONTE D SHAW

LEGAL DESCRIPTION : N50 EA LTS 5 & 7 BLK 2

SUBDIVISION : EXCHANGE ADDN

TRUST DEPOSIT NUMBER: 210084

BID AMOUNT : 5,500.00

TRUST DEPOSIT TOTAL : 6,024.00

NET SURPLUS AMOUNT : .00

TAXING UNIT: T-1A

ADDITIONAL LEGAL

: AN ADDITION TO THE CITY OF TULSA, TULSA COUNTY,  
STATE OF OKLAHOMA, ACCORDING TO THE LAST RECORDED  
PLAT THEREOF

NOTATION 1:

NOTATION 2:

-----  
PARCEL NUMBER : 13775-02-12-00290

BIDDER NUMBER: 447

DATE SOLD : 06/14/21

DEED NAME:

RESALE CERTIFICATE NUMBER: 1802187

GERARDO MOSCOSA

LEGAL DESCRIPTION : LT 3 BLK 1

SUBDIVISION : FAIRHILL ADDN

TRUST DEPOSIT NUMBER: 210204

BID AMOUNT : 2,900.00

TRUST DEPOSIT TOTAL : 3,188.50

NET SURPLUS AMOUNT : 1,891.77

TAXING UNIT: T-1A

ADDITIONAL LEGAL

: AN ADDITION TO THE CITY OF TULSA, TULSA COUNTY,  
STATE OF OKLAHOMA, ACCORDING TO THE LAST RECORDED  
PLAT THEREOF

NOTATION 1:

NOTATION 2:

RUN DATE: 06/24/21 20:42:00 RETURN OF 2021 JUNE RESALE AUCTION HELD JUNE 14, 2021 THRU JUNE 16, 2021  
RESALE JOURNAL OF PROCEEDINGS

THIS PROGRAM WAS RUN FOR UPDATE TO TREMAST FILE AND ONLINE SALEBOOK

REPORT IS IN ASCENDING PARCEL NUMBER ORDER

PARCEL NUMBER : 13775-02-12-00310

BIDDER NUMBER: 0

RESALE CERTIFICATE NUMBER: 1702171

LEGAL DESCRIPTION : LT 5 BLK 1

SUBDIVISION : FAIRHILL ADDN

TAXING UNIT: T-1A

ADDITIONAL LEGAL

: AN ADDITION TO THE CITY OF TULSA, TULSA COUNTY,  
STATE OF OKLAHOMA, ACCORDING TO THE LAST RECORDED  
PLAT THEREOF

TRUST DEPOSIT NUMBER: 0  
BID AMOUNT : .00  
TRUST DEPOSIT TOTAL : .00  
NET SURPLUS AMOUNT : .00

NOTATION 1: REMOVED FROM RESALE  
NOTATION 2: PAID BY OWNER BEFORE AUCTION

-----  
PARCEL NUMBER : 13775-02-12-01120

BIDDER NUMBER: 308

DATE SOLD : 06/14/21

RESALE CERTIFICATE NUMBER: 1702186

LEGAL DESCRIPTION : LT 9 BLK 3

DEED NAME:  
ALEXIS M OVERSTREET

SUBDIVISION : FAIRHILL ADDN

TAXING UNIT: T-1A

ADDITIONAL LEGAL

: AN ADDITION TO THE CITY OF TULSA, TULSA COUNTY,  
STATE OF OKLAHOMA, ACCORDING TO THE LAST RECORDED  
PLAT THEREOF

TRUST DEPOSIT NUMBER: 210205  
BID AMOUNT : 3,000.00  
TRUST DEPOSIT TOTAL : 3,452.00  
NET SURPLUS AMOUNT : 2,281.54

NOTATION 1:  
NOTATION 2:

RUN DATE: 06/24/21 20:42:00 RETURN OF 2021 JUNE RESALE AUCTION HELD JUNE 14, 2021 THRU JUNE 16, 2021  
RESALE JOURNAL OF PROCEEDINGS

THIS PROGRAM WAS RUN FOR UPDATE TO TREMAST FILE AND ONLINE SALEBOOK

REPORT IS IN ASCENDING PARCEL NUMBER ORDER

PARCEL NUMBER : 13825-03-34-00830

BIDDER NUMBER: 635

DATE SOLD : 06/14/21

DEED NAME:

RESALE CERTIFICATE NUMBER: 1802229

COREY G WALLACE

LEGAL DESCRIPTION : N 64.2 LT 3 BLK 3

SUBDIVISION : FAIRLAND ADDN

TRUST DEPOSIT NUMBER: 210208

BID AMOUNT : 27,000.00

TRUST DEPOSIT TOTAL : 27,354.50

NET SURPLUS AMOUNT : 20,882.32

TAXING UNIT: T-1A

ADDITIONAL LEGAL

: AN ADDITION TO THE CITY OF TULSA, TULSA COUNTY,  
STATE OF OKLAHOMA, ACCORDING TO THE LAST RECORDED  
PLAT THEREOF

NOTATION 1:

NOTATION 2:

-----  
PARCEL NUMBER : 13850-93-05-10970

BIDDER NUMBER: 374

DATE SOLD : 06/14/21

DEED NAME:

RESALE CERTIFICATE NUMBER: 1702248

ZION STREET PROPERTIES LLC

LEGAL DESCRIPTION : LT 10 BLK 3

SUBDIVISION : FAIRMONT ADDN

TRUST DEPOSIT NUMBER: 210209

BID AMOUNT : 40,000.00

TRUST DEPOSIT TOTAL : 40,524.00

NET SURPLUS AMOUNT : 34,036.75

TAXING UNIT: T-1A

ADDITIONAL LEGAL

: AN ADDITION TO THE CITY OF TULSA, TULSA COUNTY,  
STATE OF OKLAHOMA, ACCORDING TO THE LAST RECORDED  
PLAT THEREOF

NOTATION 1:

NOTATION 2:

RUN DATE: 06/24/21 20:42:01 RETURN OF 2021 JUNE RESALE AUCTION HELD JUNE 14, 2021 THRU JUNE 16, 2021  
RESALE JOURNAL OF PROCEEDINGS

THIS PROGRAM WAS RUN FOR UPDATE TO TREMAST FILE AND ONLINE SALEBOOK

REPORT IS IN ASCENDING PARCEL NUMBER ORDER

PARCEL NUMBER : 13850-93-05-11190

BIDDER NUMBER: 652

DATE SOLD : 06/14/21

DEED NAME:

RESALE CERTIFICATE NUMBER: 1702250

FRANCHELL ABDALLA

LEGAL DESCRIPTION : LT 8 BLK 4

TRUST DEPOSIT NUMBER: 210152

BID AMOUNT : 32,000.00

TRUST DEPOSIT TOTAL : 32,572.00

NET SURPLUS AMOUNT : 26,426.31

SUBDIVISION : FAIRMONT ADDN

TAXING UNIT: T-1A

ADDITIONAL LEGAL

: AN ADDITION TO THE CITY OF TULSA, TULSA COUNTY,  
STATE OF OKLAHOMA, ACCORDING TO THE LAST RECORDED  
PLAT THEREOF

NOTATION 1:

NOTATION 2:

-----  
PARCEL NUMBER : 13850-93-05-11330

BIDDER NUMBER: 150

DATE SOLD : 06/14/21

DEED NAME:

RESALE CERTIFICATE NUMBER: 1702254

EVERGREEN PROPERTIES 1313 LLC

LEGAL DESCRIPTION : N50 OF LT 24 BLK 4

TRUST DEPOSIT NUMBER: 210013

BID AMOUNT : 1,500.00

TRUST DEPOSIT TOTAL : 1,964.00

NET SURPLUS AMOUNT : 456.40

SUBDIVISION : FAIRMONT ADDN

TAXING UNIT: T-1A

ADDITIONAL LEGAL

: AN ADDITION TO THE CITY OF TULSA, TULSA COUNTY,  
STATE OF OKLAHOMA, ACCORDING TO THE LAST RECORDED  
PLAT THEREOF

NOTATION 1:

NOTATION 2:

RUN DATE: 06/24/21 20:42:01 RETURN OF 2021 JUNE RESALE AUCTION HELD JUNE 14, 2021 THRU JUNE 16, 2021  
RESALE JOURNAL OF PROCEEDINGS

THIS PROGRAM WAS RUN FOR UPDATE TO TREMAST FILE AND ONLINE SALEBOOK

REPORT IS IN ASCENDING PARCEL NUMBER ORDER

PARCEL NUMBER : 14175-03-33-01670

BIDDER NUMBER: 719

DATE SOLD : 06/14/21  
RESALE CERTIFICATE NUMBER: 1802281

DEED NAME:  
LEONORA BUSTOS

LEGAL DESCRIPTION : PT LT 9 BEG NEC TH S 50 W 42 NE 58 TO NL E 9 TO  
BEG & E/2 LTS 10 11 & 12 BLK 6

SUBDIVISION : FEDERAL HGTS SECOND ADDN

TRUST DEPOSIT NUMBER: 210207  
BID AMOUNT : 2,250.00  
TRUST DEPOSIT TOTAL : 2,562.50  
NET SURPLUS AMOUNT : .00

TAXING UNIT: T-1A  
ADDITIONAL LEGAL : AN ADDITION TO THE CITY OF TULSA, TULSA COUNTY,  
STATE OF OKLAHOMA, ACCORDING TO THE LAST RECORDED  
PLAT THEREOF

NOTATION 1:  
NOTATION 2:

-----  
PARCEL NUMBER : 14175-03-33-03220

BIDDER NUMBER: 0

RESALE CERTIFICATE NUMBER: 1702285

LEGAL DESCRIPTION : LT 2 BLK 15

SUBDIVISION : FEDERAL HGTS SECOND ADDN

TRUST DEPOSIT NUMBER: 0  
BID AMOUNT : .00  
TRUST DEPOSIT TOTAL : .00  
NET SURPLUS AMOUNT : .00

TAXING UNIT: T-1A  
ADDITIONAL LEGAL : AN ADDITION TO THE CITY OF TULSA, TULSA COUNTY,  
STATE OF OKLAHOMA, ACCORDING TO THE LAST RECORDED  
PLAT THEREOF

NOTATION 1: REMOVED FROM RESALE  
NOTATION 2: PAID BY OWNER BEFORE AUCTION  
-----

RUN DATE: 06/24/21 20:42:01 RETURN OF 2021 JUNE RESALE AUCTION HELD JUNE 14, 2021 THRU JUNE 16, 2021  
RESALE JOURNAL OF PROCEEDINGS

THIS PROGRAM WAS RUN FOR UPDATE TO TREMAST FILE AND ONLINE SALEBOOK

REPORT IS IN ASCENDING PARCEL NUMBER ORDER

PARCEL NUMBER : 14450-03-29-04350

BIDDER NUMBER: 344

DATE SOLD : 06/14/21

DEED NAME:

RESALE CERTIFICATE NUMBER: 1802349

HM3 INVESTMENTS LLC

LEGAL DESCRIPTION : LT 25 BLK 3

TRUST DEPOSIT NUMBER: 210078

BID AMOUNT : 33,000.00

TRUST DEPOSIT TOTAL : 33,318.50

NET SURPLUS AMOUNT : 29,454.66

SUBDIVISION : FITTS ADDN

NOTATION 1:

NOTATION 2:

TAXING UNIT: T-1A  
ADDITIONAL LEGAL

: AN ADDITION TO THE CITY OF TULSA, TULSA COUNTY,  
STATE OF OKLAHOMA, ACCORDING TO THE LAST RECORDED  
PLAT THEREOF

PARCEL NUMBER : 15500-03-32-04850

BIDDER NUMBER: 12

DATE SOLD : 06/14/21

DEED NAME:

RESALE CERTIFICATE NUMBER: 1802431

UR OK CASA LLC

LEGAL DESCRIPTION : LT 3 BLK 8

TRUST DEPOSIT NUMBER: 210210

BID AMOUNT : 27,500.00

TRUST DEPOSIT TOTAL : 27,782.50

NET SURPLUS AMOUNT : 23,909.53

SUBDIVISION : FRIENDLY HOMES ADDN

NOTATION 1:

NOTATION 2:

TAXING UNIT: T-1A  
ADDITIONAL LEGAL

: AN ADDITION TO THE CITY OF TULSA, TULSA COUNTY,  
STATE OF OKLAHOMA, ACCORDING TO THE LAST RECORDED  
PLAT THEREOF

RUN DATE: 06/24/21 20:42:01 RETURN OF 2021 JUNE RESALE AUCTION HELD JUNE 14, 2021 THRU JUNE 16, 2021  
RESALE JOURNAL OF PROCEEDINGS

THIS PROGRAM WAS RUN FOR UPDATE TO TREMAST FILE AND ONLINE SALEBOOK

REPORT IS IN ASCENDING PARCEL NUMBER ORDER

PARCEL NUMBER : 15500-03-32-05220

BIDDER NUMBER: 254

DATE SOLD : 06/14/21

DEED NAME:

RESALE CERTIFICATE NUMBER: 1702417

RAYSTAR PROPERTIES, LLC

LEGAL DESCRIPTION : LT 1 BLK 11

SUBDIVISION : FRIENDLY HOMES ADDN

TRUST DEPOSIT NUMBER: 210032

BID AMOUNT : 5,000.00

TRUST DEPOSIT TOTAL : 5,536.00

NET SURPLUS AMOUNT : 1,274.11

TAXING UNIT: T-1A

ADDITIONAL LEGAL

: AN ADDITION TO THE CITY OF TULSA, TULSA COUNTY,  
STATE OF OKLAHOMA, ACCORDING TO THE LAST RECORDED  
PLAT THEREOF

NOTATION 1:

NOTATION 2:

-----  
PARCEL NUMBER : 15785-94-07-24530

BIDDER NUMBER: 407

DATE SOLD : 06/14/21

DEED NAME:

RESALE CERTIFICATE NUMBER: 1802464

HABITAT HOUSING, INC. D/B/A BOOMTOWN DEVELOPMENT  
COMPANY

LEGAL DESCRIPTION : LT 1 BLK 2

SUBDIVISION : GARNETT MEADOWS

TRUST DEPOSIT NUMBER: 210122

BID AMOUNT : 3,500.00

TRUST DEPOSIT TOTAL : 3,752.50

NET SURPLUS AMOUNT : 2,253.11

TAXING UNIT: T-1A

ADDITIONAL LEGAL

: AN ADDITION TO THE CITY OF TULSA, TULSA COUNTY,  
STATE OF OKLAHOMA, ACCORDING TO THE LAST RECORDED  
PLAT THEREOF

NOTATION 1:

NOTATION 2:

-----

RUN DATE: 06/24/21 20:42:02 RETURN OF 2021 JUNE RESALE AUCTION HELD JUNE 14, 2021 THRU JUNE 16, 2021  
RESALE JOURNAL OF PROCEEDINGS

THIS PROGRAM WAS RUN FOR UPDATE TO TREMAST FILE AND ONLINE SALEBOOK

REPORT IS IN ASCENDING PARCEL NUMBER ORDER

PARCEL NUMBER : 16050-93-06-08370

BIDDER NUMBER: 15

DATE SOLD : 06/14/21

DEED NAME:

RESALE CERTIFICATE NUMBER: 1802493

JOHN MICHAEL ODAWA ONDIEK

LEGAL DESCRIPTION : PT LT 14 BEG 76.32 E OF SWC E63.68 TO SEC N31.31  
TO PT SW70.79 TO PT ON S L TO BEG BLK 14

TRUST DEPOSIT NUMBER: 210002

SUBDIVISION : GILLETTE-HALL ADDN

BID AMOUNT : 1,600.00

TRUST DEPOSIT TOTAL : 1,852.50

NET SURPLUS AMOUNT : 1,396.84

TAXING UNIT: T-1A

ADDITIONAL LEGAL

: AN ADDITION TO THE CITY OF TULSA, TULSA COUNTY,  
STATE OF OKLAHOMA, ACCORDING TO THE LAST RECORDED  
PLAT THEREOF

NOTATION 1:

NOTATION 2:

-----  
PARCEL NUMBER : 16250-92-05-00910

BIDDER NUMBER: 749

DATE SOLD : 06/14/21

DEED NAME:

RESALE CERTIFICATE NUMBER: 1702532

SANDRA K WARD

LEGAL DESCRIPTION : N/2 W/2 OF LT 1 BLK 4

TRUST DEPOSIT NUMBER: 210211

SUBDIVISION : GLEN ACRES SUB-WEKIWA

BID AMOUNT : 2,250.00

TRUST DEPOSIT TOTAL : 2,816.00

NET SURPLUS AMOUNT : .00

TAXING UNIT: T-1A

ADDITIONAL LEGAL

: AN ADDITION TO THE CITY OF TULSA, TULSA COUNTY,  
STATE OF OKLAHOMA, ACCORDING TO THE LAST RECORDED  
PLAT THEREOF

NOTATION 1:

NOTATION 2:



RUN DATE: 06/24/21 20:42:02 RETURN OF 2021 JUNE RESALE AUCTION HELD JUNE 14, 2021 THRU JUNE 16, 2021  
RESALE JOURNAL OF PROCEEDINGS

THIS PROGRAM WAS RUN FOR UPDATE TO TREMAST FILE AND ONLINE SALEBOOK

REPORT IS IN ASCENDING PARCEL NUMBER ORDER

PARCEL NUMBER : 16825-92-27-08910

BIDDER NUMBER: 620

DATE SOLD : 06/14/21

RESALE CERTIFICATE NUMBER: 1802617

DEED NAME:

CLIFFORD MORDHORST AND STUART MORDHORST AND  
COLLEEN MORDHORST

LEGAL DESCRIPTION : S 50 LT 2 BLK 2

SUBDIVISION : GREENFIELD ACRES

TRUST DEPOSIT NUMBER: 210182

BID AMOUNT : 32,500.00

TRUST DEPOSIT TOTAL : 32,854.50

NET SURPLUS AMOUNT : 26,623.70

TAXING UNIT: T-1A

ADDITIONAL LEGAL

: AN ADDITION TO THE CITY OF TULSA, TULSA COUNTY,  
STATE OF OKLAHOMA, ACCORDING TO THE LAST RECORDED  
PLAT THEREOF

NOTATION 1:

NOTATION 2:

-----  
PARCEL NUMBER : 16825-92-27-09560

BIDDER NUMBER: 126

DATE SOLD : 06/14/21

RESALE CERTIFICATE NUMBER: 1802624

DEED NAME:

OAKLEY PROPERTIES, L.L.C.

LEGAL DESCRIPTION : N62 LT 8 BLK 4

SUBDIVISION : GREENFIELD ACRES

TRUST DEPOSIT NUMBER: 210147

BID AMOUNT : 42,000.00

TRUST DEPOSIT TOTAL : 42,306.50

NET SURPLUS AMOUNT : 34,106.35

TAXING UNIT: T-1A

ADDITIONAL LEGAL

: AN ADDITION TO THE CITY OF TULSA, TULSA COUNTY,  
STATE OF OKLAHOMA, ACCORDING TO THE LAST RECORDED  
PLAT THEREOF

NOTATION 1:

NOTATION 2:  
-----

RUN DATE: 06/24/21 20:42:02 RETURN OF 2021 JUNE RESALE AUCTION HELD JUNE 14, 2021 THRU JUNE 16, 2021  
RESALE JOURNAL OF PROCEEDINGS

THIS PROGRAM WAS RUN FOR UPDATE TO TREMAST FILE AND ONLINE SALEBOOK

REPORT IS IN ASCENDING PARCEL NUMBER ORDER

PARCEL NUMBER : 17675-02-24-07290

BIDDER NUMBER: 589

DATE SOLD : 06/14/21

DEED NAME:

RESALE CERTIFICATE NUMBER: 1702704

CROSSOVER DEVELOPMENT COMPANY, LLC

LEGAL DESCRIPTION : LT 8 BLK 4

TRUST DEPOSIT NUMBER: 210212

BID AMOUNT : 29,000.00

TRUST DEPOSIT TOTAL : 29,944.00

NET SURPLUS AMOUNT : 23,282.13

SUBDIVISION : HARTFORD HILLS ADDN

TAXING UNIT: T-1A

ADDITIONAL LEGAL : AN ADDITION TO THE CITY OF TULSA, TULSA COUNTY,  
STATE OF OKLAHOMA, ACCORDING TO THE LAST RECORDED  
PLAT THEREOF

NOTATION 1:

NOTATION 2:

-----  
PARCEL NUMBER : 17675-02-24-07630

BIDDER NUMBER: 0

RESALE CERTIFICATE NUMBER: 1802740

LEGAL DESCRIPTION : LT 6 BLK 5

TRUST DEPOSIT NUMBER: 0

BID AMOUNT : .00

TRUST DEPOSIT TOTAL : .00

NET SURPLUS AMOUNT : .00

SUBDIVISION : HARTFORD HILLS ADDN

TAXING UNIT: T-1A

ADDITIONAL LEGAL : AN ADDITION TO THE CITY OF TULSA, TULSA COUNTY,  
STATE OF OKLAHOMA, ACCORDING TO THE LAST RECORDED  
PLAT THEREOF

NOTATION 1: REMOVED FROM RESALE

NOTATION 2: PAID BY OWNER BEFORE AUCTION  
-----

RUN DATE: 06/24/21 20:42:03 RETURN OF 2021 JUNE RESALE AUCTION HELD JUNE 14, 2021 THRU JUNE 16, 2021  
RESALE JOURNAL OF PROCEEDINGS

THIS PROGRAM WAS RUN FOR UPDATE TO TREMAST FILE AND ONLINE SALEBOOK

REPORT IS IN ASCENDING PARCEL NUMBER ORDER

PARCEL NUMBER : 17900-02-24-08240

BIDDER NUMBER: 0

RESALE CERTIFICATE NUMBER: 1802779

LEGAL DESCRIPTION : LOT 16 BLK 1

SUBDIVISION : JACK HAWKINS ADDN

TRUST DEPOSIT NUMBER: 0  
BID AMOUNT : .00  
TRUST DEPOSIT TOTAL : .00  
NET SURPLUS AMOUNT : .00

TAXING UNIT: T-1A  
ADDITIONAL LEGAL

: AN ADDITION TO THE CITY OF TULSA, TULSA COUNTY,  
STATE OF OKLAHOMA, ACCORDING TO THE LAST RECORDED  
PLAT THEREOF

NOTATION 1: REMOVED FROM RESALE  
NOTATION 2: PAID BY OWNER BEFORE AUCTION

-----  
PARCEL NUMBER : 17900-02-24-08360

BIDDER NUMBER: 0

RESALE CERTIFICATE NUMBER: 1802780

LEGAL DESCRIPTION : LT 5 BLK 2

SUBDIVISION : JACK HAWKINS ADDN

TRUST DEPOSIT NUMBER: 0  
BID AMOUNT : .00  
TRUST DEPOSIT TOTAL : .00  
NET SURPLUS AMOUNT : .00

TAXING UNIT: T-1A  
ADDITIONAL LEGAL

: AN ADDITION TO THE CITY OF TULSA, TULSA COUNTY,  
STATE OF OKLAHOMA, ACCORDING TO THE LAST RECORDED  
PLAT THEREOF

NOTATION 1: REMOVED FROM RESALE  
NOTATION 2: PAID BY OWNER BEFORE AUCTION  
-----

RUN DATE: 06/24/21 20:42:03 RETURN OF 2021 JUNE RESALE AUCTION HELD JUNE 14, 2021 THRU JUNE 16, 2021  
RESALE JOURNAL OF PROCEEDINGS

THIS PROGRAM WAS RUN FOR UPDATE TO TREMAST FILE AND ONLINE SALEBOOK

REPORT IS IN ASCENDING PARCEL NUMBER ORDER

PARCEL NUMBER : 18075-02-25-11510

BIDDER NUMBER: 254

DATE SOLD : 06/14/21

DEED NAME:

RESALE CERTIFICATE NUMBER: 1802813

RAYSTAR PROPERTIES, LLC

LEGAL DESCRIPTION : LT 20 BLK 1

SUBDIVISION : HENRY ADDN

TRUST DEPOSIT NUMBER: 210032

BID AMOUNT : 7,000.00

TRUST DEPOSIT TOTAL : 7,276.50

NET SURPLUS AMOUNT : 6,540.75

TAXING UNIT: T-1A

ADDITIONAL LEGAL : AN ADDITION TO THE CITY OF TULSA, TULSA COUNTY,  
STATE OF OKLAHOMA, ACCORDING TO THE LAST RECORDED  
PLAT THEREOF

NOTATION 1:

NOTATION 2:

-----  
PARCEL NUMBER : 18525-03-33-08490

BIDDER NUMBER: 311

DATE SOLD : 06/14/21

DEED NAME:

RESALE CERTIFICATE NUMBER: 1702858

JAIRO E RAMOS

LEGAL DESCRIPTION : LT 9 BLK 1

SUBDIVISION : HIGHLAND TERRACE

TRUST DEPOSIT NUMBER: 210215

BID AMOUNT : 16,000.00

TRUST DEPOSIT TOTAL : 16,566.00

NET SURPLUS AMOUNT : .00

TAXING UNIT: T-1A

ADDITIONAL LEGAL : AN ADDITION TO THE CITY OF TULSA, TULSA COUNTY,  
STATE OF OKLAHOMA, ACCORDING TO THE LAST RECORDED  
PLAT THEREOF

NOTATION 1:

NOTATION 2:

RUN DATE: 06/24/21 20:42:03 RETURN OF 2021 JUNE RESALE AUCTION HELD JUNE 14, 2021 THRU JUNE 16, 2021  
RESALE JOURNAL OF PROCEEDINGS

THIS PROGRAM WAS RUN FOR UPDATE TO TREMAST FILE AND ONLINE SALEBOOK

REPORT IS IN ASCENDING PARCEL NUMBER ORDER

PARCEL NUMBER : 18725-92-27-11960

BIDDER NUMBER: 136

DATE SOLD : 06/14/21  
RESALE CERTIFICATE NUMBER: 1702931

DEED NAME:  
JAVIER GARCIA

LEGAL DESCRIPTION : LOT 1 BLK 4

SUBDIVISION : HILDALE ADDN

TRUST DEPOSIT NUMBER: 210213  
BID AMOUNT : 7,000.00  
TRUST DEPOSIT TOTAL : 7,680.00  
NET SURPLUS AMOUNT : 3,875.13

TAXING UNIT: T-1A  
ADDITIONAL LEGAL : AN ADDITION TO THE CITY OF TULSA, TULSA COUNTY,  
STATE OF OKLAHOMA, ACCORDING TO THE LAST RECORDED  
PLAT THEREOF

NOTATION 1:  
NOTATION 2:

-----  
PARCEL NUMBER : 18725-92-27-11970

BIDDER NUMBER: 458

DATE SOLD : 06/14/21  
RESALE CERTIFICATE NUMBER: 1802964

DEED NAME:  
JOY HARVEY

LEGAL DESCRIPTION : LOT 2 BLK 4

SUBDIVISION : HILDALE ADDN

TRUST DEPOSIT NUMBER: 210104  
BID AMOUNT : 1,500.00  
TRUST DEPOSIT TOTAL : 1,824.50  
NET SURPLUS AMOUNT : 572.92

TAXING UNIT: T-1A  
ADDITIONAL LEGAL : AN ADDITION TO THE CITY OF TULSA, TULSA COUNTY,  
STATE OF OKLAHOMA, ACCORDING TO THE LAST RECORDED  
PLAT THEREOF

NOTATION 1:  
NOTATION 2:  
-----

RUN DATE: 06/24/21 20:42:03 RETURN OF 2021 JUNE RESALE AUCTION HELD JUNE 14, 2021 THRU JUNE 16, 2021  
RESALE JOURNAL OF PROCEEDINGS

THIS PROGRAM WAS RUN FOR UPDATE TO TREMAST FILE AND ONLINE SALEBOOK

REPORT IS IN ASCENDING PARCEL NUMBER ORDER

PARCEL NUMBER : 18725-92-27-12800

BIDDER NUMBER: 455

DATE SOLD : 06/14/21

DEED NAME:

RESALE CERTIFICATE NUMBER: 1702938

ZACHARY P SMITH AND KATHY L SMITH

LEGAL DESCRIPTION : LOT-5-BLK-8

SUBDIVISION : HILDALE ADDN

TRUST DEPOSIT NUMBER: 210174

BID AMOUNT : 30,000.00

TRUST DEPOSIT TOTAL : 30,524.00

NET SURPLUS AMOUNT : 24,022.18

TAXING UNIT: T-1A  
ADDITIONAL LEGAL

: AN ADDITION TO THE CITY OF TULSA, TULSA COUNTY,  
STATE OF OKLAHOMA, ACCORDING TO THE LAST RECORDED  
PLAT THEREOF

NOTATION 1:

NOTATION 2:

-----  
PARCEL NUMBER : 19175-92-09-00450

BIDDER NUMBER: 357

DATE SOLD : 06/14/21

DEED NAME:

RESALE CERTIFICATE NUMBER: 1803013

MICA COLEMAN

LEGAL DESCRIPTION : LT-46-BLK-1

SUBDIVISION : HOME GARDENS ADDN

TRUST DEPOSIT NUMBER: 210068

BID AMOUNT : 2,100.00

TRUST DEPOSIT TOTAL : 2,364.50

NET SURPLUS AMOUNT : 1,342.33

TAXING UNIT: T-1A  
ADDITIONAL LEGAL

: AN ADDITION TO THE CITY OF TULSA, TULSA COUNTY,  
STATE OF OKLAHOMA, ACCORDING TO THE LAST RECORDED  
PLAT THEREOF

NOTATION 1:

NOTATION 2:

RUN DATE: 06/24/21 20:42:04 RETURN OF 2021 JUNE RESALE AUCTION HELD JUNE 14, 2021 THRU JUNE 16, 2021  
RESALE JOURNAL OF PROCEEDINGS

THIS PROGRAM WAS RUN FOR UPDATE TO TREMAST FILE AND ONLINE SALEBOOK

REPORT IS IN ASCENDING PARCEL NUMBER ORDER

PARCEL NUMBER : 19200-92-09-00930

BIDDER NUMBER: 72

DATE SOLD : 06/14/21

DEED NAME:

RESALE CERTIFICATE NUMBER: 1702993

RUSTED TRUCK PROPERTY COMPANY LLC

LEGAL DESCRIPTION : LOT 21 BLK 1

TRUST DEPOSIT NUMBER: 210214

BID AMOUNT : 5,000.00

TRUST DEPOSIT TOTAL : 5,440.00

NET SURPLUS AMOUNT : 3,930.36

SUBDIVISION : HOME GARDENS SECOND ADDN - TULSA

NOTATION 1:

NOTATION 2:

TAXING UNIT: T-1A

ADDITIONAL LEGAL : AN ADDITION TO THE CITY OF TULSA, TULSA COUNTY,  
STATE OF OKLAHOMA, ACCORDING TO THE LAST RECORDED  
PLAT THEREOF

-----  
PARCEL NUMBER : 19200-92-09-00940

BIDDER NUMBER: 72

DATE SOLD : 06/14/21

DEED NAME:

RESALE CERTIFICATE NUMBER: 1702994

RUSTED TRUCK PROPERTY COMPANY LLC

LEGAL DESCRIPTION : LOT 22 BLK 1

TRUST DEPOSIT NUMBER: 210216

BID AMOUNT : 10,500.00

TRUST DEPOSIT TOTAL : 11,012.00

NET SURPLUS AMOUNT : 4,358.75

SUBDIVISION : HOME GARDENS SECOND ADDN - TULSA

NOTATION 1:

NOTATION 2:

TAXING UNIT: T-1A

ADDITIONAL LEGAL : AN ADDITION TO THE CITY OF TULSA, TULSA COUNTY,  
STATE OF OKLAHOMA, ACCORDING TO THE LAST RECORDED  
PLAT THEREOF  
-----

RUN DATE: 06/24/21 20:42:04 RETURN OF 2021 JUNE RESALE AUCTION HELD JUNE 14, 2021 THRU JUNE 16, 2021  
RESALE JOURNAL OF PROCEEDINGS

THIS PROGRAM WAS RUN FOR UPDATE TO TREMAST FILE AND ONLINE SALEBOOK

REPORT IS IN ASCENDING PARCEL NUMBER ORDER

PARCEL NUMBER : 19200-92-09-01000

BIDDER NUMBER: 74

DATE SOLD : 06/14/21  
RESALE CERTIFICATE NUMBER: 1702995

DEED NAME:  
NEKO J WILLIAMS

LEGAL DESCRIPTION : E120 W185 LT 1 BLK 2 & PRT NE BEG SWC E120 W185 LT  
1 BLK 2 HOME GARDENS SECOND ADDN TH S707.1 NE150.1  
N645.1 SW121.2 POB SEC 9 19 12 1.926ACS

TRUST DEPOSIT NUMBER: 210218

BID AMOUNT : 4,750.00  
TRUST DEPOSIT TOTAL : 5,238.00  
NET SURPLUS AMOUNT : 3,977.26

SUBDIVISION : HOME GARDENS SECOND ADDN - TULSA

NOTATION 1:  
NOTATION 2:

TAXING UNIT: T-1A  
ADDITIONAL LEGAL

: AN ADDITION TO THE CITY OF TULSA, TULSA COUNTY,  
STATE OF OKLAHOMA, ACCORDING TO THE LAST RECORDED  
PLAT THEREOF

-----  
PARCEL NUMBER : 19225-03-32-06450

BIDDER NUMBER: 415

DATE SOLD : 06/14/21  
RESALE CERTIFICATE NUMBER: 1702998

DEED NAME:  
CINOSWEATZ GROUP LLC

LEGAL DESCRIPTION : LOT 6 BLK 1

TRUST DEPOSIT NUMBER: 210124

BID AMOUNT : 3,500.00  
TRUST DEPOSIT TOTAL : 3,988.00  
NET SURPLUS AMOUNT : .00

SUBDIVISION : HOME LAWN ADDN

NOTATION 1:  
NOTATION 2:

TAXING UNIT: T-1A  
ADDITIONAL LEGAL

: AN ADDITION TO THE CITY OF TULSA, TULSA COUNTY,  
STATE OF OKLAHOMA, ACCORDING TO THE LAST RECORDED  
PLAT THEREOF  
-----



RUN DATE: 06/24/21 20:42:04 RETURN OF 2021 JUNE RESALE AUCTION HELD JUNE 14, 2021 THRU JUNE 16, 2021  
RESALE JOURNAL OF PROCEEDINGS

THIS PROGRAM WAS RUN FOR UPDATE TO TREMAST FILE AND ONLINE SALEBOOK

REPORT IS IN ASCENDING PARCEL NUMBER ORDER

PARCEL NUMBER : 19575-93-22-02740

BIDDER NUMBER: 126

DATE SOLD : 06/14/21

DEED NAME:

RESALE CERTIFICATE NUMBER: 1703046

OAKLEY PROPERTIES, L.L.C.

LEGAL DESCRIPTION : LT 9 BLK 1

TRUST DEPOSIT NUMBER: 210220

BID AMOUNT : 145,000.00

TRUST DEPOSIT TOTAL : 145,560.00

NET SURPLUS AMOUNT : 134,939.29

SUBDIVISION : HOWARD HGTS RESUB L5-8 & PRT L1-4 B8 YORKSHIRE EST  
ADDN

NOTATION 1:

NOTATION 2:

TAXING UNIT: T-1A

ADDITIONAL LEGAL : AN ADDITION TO THE CITY OF TULSA, TULSA COUNTY,  
STATE OF OKLAHOMA, ACCORDING TO THE LAST RECORDED  
PLAT THEREOF

-----  
PARCEL NUMBER : 20075-03-31-12420

BIDDER NUMBER: 0

RESALE CERTIFICATE NUMBER: 1703130

LEGAL DESCRIPTION : LT-9-BLK-10

TRUST DEPOSIT NUMBER: 0

BID AMOUNT : .00

TRUST DEPOSIT TOTAL : .00

NET SURPLUS AMOUNT : .00

SUBDIVISION : INGRAM-LEWIS ADDN

NOTATION 1: REMOVED FROM RESALE

NOTATION 2: PAID BY OWNER BEFORE AUCTION

TAXING UNIT: T-1A

ADDITIONAL LEGAL : AN ADDITION TO THE CITY OF TULSA, TULSA COUNTY,  
STATE OF OKLAHOMA, ACCORDING TO THE LAST RECORDED  
PLAT THEREOF  
-----

RUN DATE: 06/24/21 20:42:04 RETURN OF 2021 JUNE RESALE AUCTION HELD JUNE 14, 2021 THRU JUNE 16, 2021  
RESALE JOURNAL OF PROCEEDINGS

THIS PROGRAM WAS RUN FOR UPDATE TO TREMAST FILE AND ONLINE SALEBOOK

REPORT IS IN ASCENDING PARCEL NUMBER ORDER

PARCEL NUMBER : 20075-03-31-12430

BIDDER NUMBER: 0

RESALE CERTIFICATE NUMBER: 1703131

LEGAL DESCRIPTION : LT-10-BLK-10

SUBDIVISION : INGRAM-LEWIS ADDN

TRUST DEPOSIT NUMBER: 0  
BID AMOUNT : .00  
TRUST DEPOSIT TOTAL : .00  
NET SURPLUS AMOUNT : .00

TAXING UNIT: T-1A

ADDITIONAL LEGAL : AN ADDITION TO THE CITY OF TULSA, TULSA COUNTY,  
STATE OF OKLAHOMA, ACCORDING TO THE LAST RECORDED  
PLAT THEREOF

NOTATION 1: REMOVED FROM RESALE  
NOTATION 2: PAID BY OWNER BEFORE AUCTION

-----  
PARCEL NUMBER : 20075-03-31-12440

BIDDER NUMBER: 0

RESALE CERTIFICATE NUMBER: 1703132

LEGAL DESCRIPTION : LT-11-BLK-10

SUBDIVISION : INGRAM-LEWIS ADDN

TRUST DEPOSIT NUMBER: 0  
BID AMOUNT : .00  
TRUST DEPOSIT TOTAL : .00  
NET SURPLUS AMOUNT : .00

TAXING UNIT: T-1A

ADDITIONAL LEGAL : AN ADDITION TO THE CITY OF TULSA, TULSA COUNTY,  
STATE OF OKLAHOMA, ACCORDING TO THE LAST RECORDED  
PLAT THEREOF

NOTATION 1: REMOVED FROM RESALE  
NOTATION 2: PAID BY OWNER BEFORE AUCTION  
-----

RUN DATE: 06/24/21 20:42:04 RETURN OF 2021 JUNE RESALE AUCTION HELD JUNE 14, 2021 THRU JUNE 16, 2021  
RESALE JOURNAL OF PROCEEDINGS

THIS PROGRAM WAS RUN FOR UPDATE TO TREMAST FILE AND ONLINE SALEBOOK

REPORT IS IN ASCENDING PARCEL NUMBER ORDER

PARCEL NUMBER : 20225-02-25-13270

BIDDER NUMBER: 510

DATE SOLD : 06/14/21

DEED NAME:

RESALE CERTIFICATE NUMBER: 1803191

STARCITY HOMES, LLC

LEGAL DESCRIPTION : LT 16 & N22.5 VAC E PINE PL ADJ ON S BLK 6

SUBDIVISION : INVESTORS ADDN

TRUST DEPOSIT NUMBER: 210126

BID AMOUNT : 8,750.00

TRUST DEPOSIT TOTAL : 9,038.50

NET SURPLUS AMOUNT : 7,615.53

TAXING UNIT: T-1A

ADDITIONAL LEGAL

: AN ADDITION TO THE CITY OF TULSA, TULSA COUNTY,  
STATE OF OKLAHOMA, ACCORDING TO THE LAST RECORDED  
PLAT THEREOF

NOTATION 1:

NOTATION 2:

-----  
PARCEL NUMBER : 20550-03-35-07300

BIDDER NUMBER: 373

DATE SOLD : 06/14/21

DEED NAME:

RESALE CERTIFICATE NUMBER: 1803247

LADAWN S PINKNEY

LEGAL DESCRIPTION : LT 16

TRUST DEPOSIT NUMBER: 210217

BID AMOUNT : 3,250.00

TRUST DEPOSIT TOTAL : 3,514.50

NET SURPLUS AMOUNT : .00

SUBDIVISION : JENNINGS ADDN

TAXING UNIT: T-1A

ADDITIONAL LEGAL

: AN ADDITION TO THE CITY OF TULSA, TULSA COUNTY,  
STATE OF OKLAHOMA, ACCORDING TO THE LAST RECORDED  
PLAT THEREOF

NOTATION 1:

NOTATION 2:

RUN DATE: 06/24/21 20:42:05 RETURN OF 2021 JUNE RESALE AUCTION HELD JUNE 14, 2021 THRU JUNE 16, 2021  
RESALE JOURNAL OF PROCEEDINGS

THIS PROGRAM WAS RUN FOR UPDATE TO TREMAST FILE AND ONLINE SALEBOOK

REPORT IS IN ASCENDING PARCEL NUMBER ORDER

PARCEL NUMBER : 20600-03-30-11870

BIDDER NUMBER: 95

DATE SOLD : 06/14/21  
RESALE CERTIFICATE NUMBER: 1803250

DEED NAME:  
FELIX E VARGAS

LEGAL DESCRIPTION : LT 7 BLK 2

SUBDIVISION : JOE LOUIS ADDN

TRUST DEPOSIT NUMBER: 210219  
BID AMOUNT : 37,000.00  
TRUST DEPOSIT TOTAL : 37,306.50  
NET SURPLUS AMOUNT : 33,058.29

TAXING UNIT: T-1A  
ADDITIONAL LEGAL : AN ADDITION TO THE CITY OF TULSA, TULSA COUNTY,  
STATE OF OKLAHOMA, ACCORDING TO THE LAST RECORDED  
PLAT THEREOF

NOTATION 1:  
NOTATION 2:

-----  
PARCEL NUMBER : 20625-92-04-05520

BIDDER NUMBER: 132

DATE SOLD : 06/14/21  
RESALE CERTIFICATE NUMBER: 1803266

DEED NAME:  
M. LENA MOSES

LEGAL DESCRIPTION : S148 OF LT 8 BLK A

SUBDIVISION : JOE SUB

TRUST DEPOSIT NUMBER: 210143  
BID AMOUNT : 900.00  
TRUST DEPOSIT TOTAL : 1,200.50  
NET SURPLUS AMOUNT : 155.81

TAXING UNIT: T-1A  
ADDITIONAL LEGAL : AN ADDITION TO THE CITY OF TULSA, TULSA COUNTY,  
STATE OF OKLAHOMA, ACCORDING TO THE LAST RECORDED  
PLAT THEREOF

NOTATION 1:  
NOTATION 2:  
-----

RUN DATE: 06/24/21 20:42:05 RETURN OF 2021 JUNE RESALE AUCTION HELD JUNE 14, 2021 THRU JUNE 16, 2021  
RESALE JOURNAL OF PROCEEDINGS

THIS PROGRAM WAS RUN FOR UPDATE TO TREMAST FILE AND ONLINE SALEBOOK

REPORT IS IN ASCENDING PARCEL NUMBER ORDER

PARCEL NUMBER : 20625-92-04-06370

BIDDER NUMBER: 136

DATE SOLD : 06/14/21

DEED NAME:

RESALE CERTIFICATE NUMBER: 1803289

JAVIER GARCIA

LEGAL DESCRIPTION : LT 10 LESS ST BLK D

SUBDIVISION : JOE SUB

TRUST DEPOSIT NUMBER: 210221

BID AMOUNT : 2,750.00

TRUST DEPOSIT TOTAL : 3,002.50

NET SURPLUS AMOUNT : 2,020.35

TAXING UNIT: T-1A

ADDITIONAL LEGAL

: AN ADDITION TO THE CITY OF TULSA, TULSA COUNTY,  
STATE OF OKLAHOMA, ACCORDING TO THE LAST RECORDED  
PLAT THEREOF

NOTATION 1:

NOTATION 2:

-----  
PARCEL NUMBER : 21625-93-32-03422

BIDDER NUMBER: 292

DATE SOLD : 06/14/21

DEED NAME:

RESALE CERTIFICATE NUMBER: 1803378

HEATHER WILSON

LEGAL DESCRIPTION : BLDG VI UNIT 2 & 1.037353 INT IN COMMON ELEMENTS  
IN SOUTHERN HILLS PARK TOWNEHOMES CONDOMINIUMS  
BEING LTS 3 THRU 16 BLK 1 L & M SQUARE ADDN CORR &  
AMD

TRUST DEPOSIT NUMBER: 210134

BID AMOUNT : 18,000.00

TRUST DEPOSIT TOTAL : 18,318.50

NET SURPLUS AMOUNT : 15,691.82

SUBDIVISION

: L&M SQUARE ADDN CORR & AMD

TAXING UNIT: T-1A

ADDITIONAL LEGAL

: AN ADDITION TO THE CITY OF TULSA, TULSA COUNTY,  
STATE OF OKLAHOMA, ACCORDING TO THE LAST RECORDED  
PLAT THEREOF

NOTATION 1:

NOTATION 2:

RUN DATE: 06/24/21 20:42:05 RETURN OF 2021 JUNE RESALE AUCTION HELD JUNE 14, 2021 THRU JUNE 16, 2021  
RESALE JOURNAL OF PROCEEDINGS

THIS PROGRAM WAS RUN FOR UPDATE TO TREMAST FILE AND ONLINE SALEBOOK

REPORT IS IN ASCENDING PARCEL NUMBER ORDER

PARCEL NUMBER : 21825-03-17-02260

BIDDER NUMBER: 320

DATE SOLD : 06/14/21

DEED NAME:

RESALE CERTIFICATE NUMBER: 1703367

GRACIOUS HOSPITALITY REAL ESTATE, LLC

LEGAL DESCRIPTION : LT 15 BLK 5

TRUST DEPOSIT NUMBER: 210136

BID AMOUNT : 4,000.00

TRUST DEPOSIT TOTAL : 4,500.00

NET SURPLUS AMOUNT : 1,267.65

SUBDIVISION : LAKE-VIEW HGTS AMD RESUB PRT B1-2 & B3-6

TAXING UNIT: T-1A

NOTATION 1:

NOTATION 2:

ADDITIONAL LEGAL : AN ADDITION TO THE CITY OF TULSA, TULSA COUNTY,  
STATE OF OKLAHOMA, ACCORDING TO THE LAST RECORDED  
PLAT THEREOF

-----  
PARCEL NUMBER : 21825-03-17-02440

BIDDER NUMBER: 646

DATE SOLD : 06/14/21

DEED NAME:

RESALE CERTIFICATE NUMBER: 1803412

ATTICUS ELLIS

LEGAL DESCRIPTION : LT 33 BLK 5

TRUST DEPOSIT NUMBER: 210223

BID AMOUNT : 15,500.00

TRUST DEPOSIT TOTAL : 15,818.50

NET SURPLUS AMOUNT : 12,419.24

SUBDIVISION : LAKE-VIEW HGTS AMD RESUB PRT B1-2 & B3-6

TAXING UNIT: T-1A

NOTATION 1:

NOTATION 2:

ADDITIONAL LEGAL : AN ADDITION TO THE CITY OF TULSA, TULSA COUNTY,  
STATE OF OKLAHOMA, ACCORDING TO THE LAST RECORDED  
PLAT THEREOF  
-----

RUN DATE: 06/24/21 20:42:06 RETURN OF 2021 JUNE RESALE AUCTION HELD JUNE 14, 2021 THRU JUNE 16, 2021  
RESALE JOURNAL OF PROCEEDINGS

THIS PROGRAM WAS RUN FOR UPDATE TO TREMAST FILE AND ONLINE SALEBOOK

REPORT IS IN ASCENDING PARCEL NUMBER ORDER

PARCEL NUMBER : 21825-03-17-02650

BIDDER NUMBER: 32

DATE SOLD : 06/14/21

DEED NAME:

RESALE CERTIFICATE NUMBER: 1803419

ALEXUS RENEA PORTER AND SHANNON LASHEA PORTER

LEGAL DESCRIPTION : LT 18 BLK 6

SUBDIVISION : LAKE-VIEW HGTS AMD RESUB PRT B1-2 & B3-6

TRUST DEPOSIT NUMBER: 210125

BID AMOUNT : 2,000.00

TRUST DEPOSIT TOTAL : 2,252.50

NET SURPLUS AMOUNT : .00

TAXING UNIT: T-1A

ADDITIONAL LEGAL

: AN ADDITION TO THE CITY OF TULSA, TULSA COUNTY,  
STATE OF OKLAHOMA, ACCORDING TO THE LAST RECORDED  
PLAT THEREOF

NOTATION 1:

NOTATION 2:

-----  
PARCEL NUMBER : 21825-03-17-02870

BIDDER NUMBER: 683

DATE SOLD : 06/14/21

DEED NAME:

RESALE CERTIFICATE NUMBER: 1703385

MICHAEL MCCLAIN

LEGAL DESCRIPTION : LT 3 BLK 7

SUBDIVISION : LAKE-VIEW HGTS AMD RESUB PRT B1-2 & B3-6

TRUST DEPOSIT NUMBER: 210224

BID AMOUNT : 12,500.00

TRUST DEPOSIT TOTAL : 13,024.00

NET SURPLUS AMOUNT : 6,423.30

TAXING UNIT: T-1A

ADDITIONAL LEGAL

: AN ADDITION TO THE CITY OF TULSA, TULSA COUNTY,  
STATE OF OKLAHOMA, ACCORDING TO THE LAST RECORDED  
PLAT THEREOF

NOTATION 1:

NOTATION 2:

RUN DATE: 06/24/21 20:42:06 RETURN OF 2021 JUNE RESALE AUCTION HELD JUNE 14, 2021 THRU JUNE 16, 2021  
RESALE JOURNAL OF PROCEEDINGS

THIS PROGRAM WAS RUN FOR UPDATE TO TREMAST FILE AND ONLINE SALEBOOK

REPORT IS IN ASCENDING PARCEL NUMBER ORDER

PARCEL NUMBER : 21825-03-17-02890

BIDDER NUMBER: 357

DATE SOLD : 06/14/21

DEED NAME:

RESALE CERTIFICATE NUMBER: 1803425

MICA COLEMAN

LEGAL DESCRIPTION : LT 5 BLK 7

SUBDIVISION : LAKE-VIEW HGTS AMD RESUB PRT B1-2 & B3-6

TRUST DEPOSIT NUMBER: 210068

BID AMOUNT : 2,750.00

TRUST DEPOSIT TOTAL : 3,014.50

NET SURPLUS AMOUNT : .00

TAXING UNIT: T-1A

ADDITIONAL LEGAL

: AN ADDITION TO THE CITY OF TULSA, TULSA COUNTY,  
STATE OF OKLAHOMA, ACCORDING TO THE LAST RECORDED  
PLAT THEREOF

NOTATION 1:

NOTATION 2:

-----  
PARCEL NUMBER : 21825-03-17-03090

BIDDER NUMBER: 649

DATE SOLD : 06/14/21

DEED NAME:

RESALE CERTIFICATE NUMBER: 1703389

ALIYAH LEWIS

LEGAL DESCRIPTION : LT 25 BLK 7

SUBDIVISION : LAKE-VIEW HGTS AMD RESUB PRT B1-2 & B3-6

TRUST DEPOSIT NUMBER: 210225

BID AMOUNT : 8,500.00

TRUST DEPOSIT TOTAL : 9,120.00

NET SURPLUS AMOUNT : .00

TAXING UNIT: T-1A

ADDITIONAL LEGAL

: AN ADDITION TO THE CITY OF TULSA, TULSA COUNTY,  
STATE OF OKLAHOMA, ACCORDING TO THE LAST RECORDED  
PLAT THEREOF

NOTATION 1:

NOTATION 2:



RUN DATE: 06/24/21 20:42:06 RETURN OF 2021 JUNE RESALE AUCTION HELD JUNE 14, 2021 THRU JUNE 16, 2021  
RESALE JOURNAL OF PROCEEDINGS

THIS PROGRAM WAS RUN FOR UPDATE TO TREMAST FILE AND ONLINE SALEBOOK

REPORT IS IN ASCENDING PARCEL NUMBER ORDER

PARCEL NUMBER : 21825-03-17-03120

BIDDER NUMBER: 368

DATE SOLD : 06/14/21

DEED NAME:

RESALE CERTIFICATE NUMBER: 1803431

SENSIBLE INVESTMENTS LLC

LEGAL DESCRIPTION : LT 28 BLK 7

SUBDIVISION : LAKE-VIEW HGTS AMD RESUB PRT B1-2 & B3-6

TRUST DEPOSIT NUMBER: 210072

BID AMOUNT : 1,000.00

TRUST DEPOSIT TOTAL : 1,312.50

NET SURPLUS AMOUNT : .00

TAXING UNIT: T-1A

ADDITIONAL LEGAL : AN ADDITION TO THE CITY OF TULSA, TULSA COUNTY,  
STATE OF OKLAHOMA, ACCORDING TO THE LAST RECORDED  
PLAT THEREOF

NOTATION 1:

NOTATION 2:

-----  
PARCEL NUMBER : 21825-03-17-03410

BIDDER NUMBER: 223

DATE SOLD : 06/14/21

DEED NAME:

RESALE CERTIFICATE NUMBER: 1703400

RONALD E HUNTER

LEGAL DESCRIPTION : LT 22 BLK 8

SUBDIVISION : LAKE-VIEW HGTS AMD RESUB PRT B1-2 & B3-6

TRUST DEPOSIT NUMBER: 210228

BID AMOUNT : 9,000.00

TRUST DEPOSIT TOTAL : 9,620.00

NET SURPLUS AMOUNT : 3,052.06

TAXING UNIT: T-1A

ADDITIONAL LEGAL : AN ADDITION TO THE CITY OF TULSA, TULSA COUNTY,  
STATE OF OKLAHOMA, ACCORDING TO THE LAST RECORDED  
PLAT THEREOF

NOTATION 1:

NOTATION 2:

RUN DATE: 06/24/21 20:42:07 RETURN OF 2021 JUNE RESALE AUCTION HELD JUNE 14, 2021 THRU JUNE 16, 2021  
RESALE JOURNAL OF PROCEEDINGS

THIS PROGRAM WAS RUN FOR UPDATE TO TREMAST FILE AND ONLINE SALEBOOK

REPORT IS IN ASCENDING PARCEL NUMBER ORDER

PARCEL NUMBER : 21825-03-17-04090

BIDDER NUMBER: 645

DATE SOLD : 06/14/21

DEED NAME:

RESALE CERTIFICATE NUMBER: 1803452

JOHNNY ELLIS AND BARBARA ELLIS

LEGAL DESCRIPTION : LOT 43 BLK 10

TRUST DEPOSIT NUMBER: 210226

SUBDIVISION : LAKE-VIEW HGTS AMD RESUB PRT B1-2 & B3-6

BID AMOUNT : 13,500.00

TRUST DEPOSIT TOTAL : 13,842.50

NET SURPLUS AMOUNT : 12,273.85

TAXING UNIT: T-1A

ADDITIONAL LEGAL

: AN ADDITION TO THE CITY OF TULSA, TULSA COUNTY,  
STATE OF OKLAHOMA, ACCORDING TO THE LAST RECORDED  
PLAT THEREOF

NOTATION 1:

NOTATION 2:

-----  
PARCEL NUMBER : 21850-03-17-04520

BIDDER NUMBER: 0

RESALE CERTIFICATE NUMBER: 1703427

LEGAL DESCRIPTION : LT 25 LESS W2 BLK 3

TRUST DEPOSIT NUMBER: 0

SUBDIVISION : LAKE-VIEW HGTS AMD RESUB B2-3 & L46-47 B10

BID AMOUNT : .00

TRUST DEPOSIT TOTAL : .00

NET SURPLUS AMOUNT : .00

TAXING UNIT: T-1A

ADDITIONAL LEGAL

: AN ADDITION TO THE CITY OF TULSA, TULSA COUNTY,  
STATE OF OKLAHOMA, ACCORDING TO THE LAST RECORDED  
PLAT THEREOF

NOTATION 1: REMOVED FROM RESALE

NOTATION 2: PAID BY OWNER BEFORE AUCTION  
-----

RUN DATE: 06/24/21 20:42:07 RETURN OF 2021 JUNE RESALE AUCTION HELD JUNE 14, 2021 THRU JUNE 16, 2021  
RESALE JOURNAL OF PROCEEDINGS

THIS PROGRAM WAS RUN FOR UPDATE TO TREMAST FILE AND ONLINE SALEBOOK

REPORT IS IN ASCENDING PARCEL NUMBER ORDER

PARCEL NUMBER : 21875-03-17-04940

BIDDER NUMBER: 74

DATE SOLD : 06/14/21

DEED NAME:

RESALE CERTIFICATE NUMBER: 1803479

NEKO J WILLIAMS

LEGAL DESCRIPTION : LT 21 BLK 2

TRUST DEPOSIT NUMBER: 210222

BID AMOUNT : 1,300.00

TRUST DEPOSIT TOTAL : 1,612.50

NET SURPLUS AMOUNT : .00

SUBDIVISION : LAKEVIEW HGTS SECOND ADDN

NOTATION 1:

NOTATION 2:

TAXING UNIT: T-1A

ADDITIONAL LEGAL

: AN ADDITION TO THE CITY OF TULSA, TULSA COUNTY,  
STATE OF OKLAHOMA, ACCORDING TO THE LAST RECORDED  
PLAT THEREOF

PARCEL NUMBER : 22150-92-05-02170

BIDDER NUMBER: 543

DATE SOLD : 06/14/21

DEED NAME:

RESALE CERTIFICATE NUMBER: 1703462

LATANYA WHISENTON

LEGAL DESCRIPTION : LT 4 BLK 3

TRUST DEPOSIT NUMBER: 210227

BID AMOUNT : 5,500.00

TRUST DEPOSIT TOTAL : 6,048.00

NET SURPLUS AMOUNT : .00

SUBDIVISION : LAWN-RIDGE ADDN

NOTATION 1:

NOTATION 2:

TAXING UNIT: T-1A

ADDITIONAL LEGAL

: AN ADDITION TO THE CITY OF TULSA, TULSA COUNTY,  
STATE OF OKLAHOMA, ACCORDING TO THE LAST RECORDED  
PLAT THEREOF

RUN DATE: 06/24/21 20:42:07 RETURN OF 2021 JUNE RESALE AUCTION HELD JUNE 14, 2021 THRU JUNE 16, 2021  
RESALE JOURNAL OF PROCEEDINGS

THIS PROGRAM WAS RUN FOR UPDATE TO TREMAST FILE AND ONLINE SALEBOOK

REPORT IS IN ASCENDING PARCEL NUMBER ORDER

PARCEL NUMBER : 22175-92-08-01760

BIDDER NUMBER: 642

DATE SOLD : 06/14/21  
RESALE CERTIFICATE NUMBER: 1703473

DEED NAME:  
CHELSEY P CHAPPLE

LEGAL DESCRIPTION : LT 3 BLK 3

SUBDIVISION : LAWNWOOD ADDN

TRUST DEPOSIT NUMBER: 210229  
BID AMOUNT : 13,000.00  
TRUST DEPOSIT TOTAL : 13,536.00  
NET SURPLUS AMOUNT : .00

TAXING UNIT: T-1A  
ADDITIONAL LEGAL : AN ADDITION TO THE CITY OF TULSA, TULSA COUNTY,  
STATE OF OKLAHOMA, ACCORDING TO THE LAST RECORDED  
PLAT THEREOF

NOTATION 1:  
NOTATION 2:

-----  
PARCEL NUMBER : 22175-92-08-02160

BIDDER NUMBER: 234

DATE SOLD : 06/15/21  
RESALE CERTIFICATE NUMBER: 1703482

DEED NAME:  
ZACK ALLGOOD AND DEBBIE ALLGOOD

LEGAL DESCRIPTION : N.50 LT 1 BLK 5

SUBDIVISION : LAWNWOOD ADDN

TRUST DEPOSIT NUMBER: 210067  
BID AMOUNT : 800.00  
TRUST DEPOSIT TOTAL : 1,312.00  
NET SURPLUS AMOUNT : 112.80

TAXING UNIT: T-1A  
ADDITIONAL LEGAL : AN ADDITION TO THE CITY OF TULSA, TULSA COUNTY,  
STATE OF OKLAHOMA, ACCORDING TO THE LAST RECORDED  
PLAT THEREOF

NOTATION 1:  
NOTATION 2:  
-----

RUN DATE: 06/24/21 20:42:08 RETURN OF 2021 JUNE RESALE AUCTION HELD JUNE 14, 2021 THRU JUNE 16, 2021  
RESALE JOURNAL OF PROCEEDINGS

THIS PROGRAM WAS RUN FOR UPDATE TO TREMAST FILE AND ONLINE SALEBOOK

REPORT IS IN ASCENDING PARCEL NUMBER ORDER

PARCEL NUMBER : 22175-92-08-02180

BIDDER NUMBER: 537

DATE SOLD : 06/15/21

DEED NAME:

RESALE CERTIFICATE NUMBER: 1703483

STEPHANIE PEARL ARMSTEAD

LEGAL DESCRIPTION : LT 2 BLK 5

TRUST DEPOSIT NUMBER: 210232

SUBDIVISION : LAWNWOOD ADDN

BID AMOUNT : 1,300.00

TRUST DEPOSIT TOTAL : 1,764.00

NET SURPLUS AMOUNT : .00

TAXING UNIT: T-1A

ADDITIONAL LEGAL

: AN ADDITION TO THE CITY OF TULSA, TULSA COUNTY,  
STATE OF OKLAHOMA, ACCORDING TO THE LAST RECORDED  
PLAT THEREOF

NOTATION 1:

NOTATION 2:

-----  
PARCEL NUMBER : 22175-92-08-02230

BIDDER NUMBER: 352

DATE SOLD : 06/15/21

DEED NAME:

RESALE CERTIFICATE NUMBER: 1803529

SEAN ERWIN EASTER AND MARISELA LYNETTE EASTER

LEGAL DESCRIPTION : LT 7 BLK 5

TRUST DEPOSIT NUMBER: 210230

SUBDIVISION : LAWNWOOD ADDN

BID AMOUNT : 1,300.00

TRUST DEPOSIT TOTAL : 1,588.50

NET SURPLUS AMOUNT : .00

TAXING UNIT: T-1A

ADDITIONAL LEGAL

: AN ADDITION TO THE CITY OF TULSA, TULSA COUNTY,  
STATE OF OKLAHOMA, ACCORDING TO THE LAST RECORDED  
PLAT THEREOF

NOTATION 1:

NOTATION 2:  
-----

RUN DATE: 06/24/21 20:42:08 RETURN OF 2021 JUNE RESALE AUCTION HELD JUNE 14, 2021 THRU JUNE 16, 2021  
RESALE JOURNAL OF PROCEEDINGS

THIS PROGRAM WAS RUN FOR UPDATE TO TREMAST FILE AND ONLINE SALEBOOK

REPORT IS IN ASCENDING PARCEL NUMBER ORDER

PARCEL NUMBER : 22175-92-08-02450

BIDDER NUMBER: 352

DATE SOLD : 06/15/21

DEED NAME:

RESALE CERTIFICATE NUMBER: 1803532

SEAN ERWIN EASTER AND MARISELA LYNETTE EASTER

LEGAL DESCRIPTION : W.1/2 N.1/2 LT 1 BLK 7

SUBDIVISION : LAWNWOOD ADDN

TRUST DEPOSIT NUMBER: 210230

BID AMOUNT : 1,200.00

TRUST DEPOSIT TOTAL : 1,500.50

NET SURPLUS AMOUNT : 290.13

TAXING UNIT: T-1A

ADDITIONAL LEGAL

: AN ADDITION TO THE CITY OF TULSA, TULSA COUNTY,  
STATE OF OKLAHOMA, ACCORDING TO THE LAST RECORDED  
PLAT THEREOF

NOTATION 1:

NOTATION 2:

-----  
PARCEL NUMBER : 22175-92-08-02490

BIDDER NUMBER: 161

DATE SOLD : 06/15/21

DEED NAME:

RESALE CERTIFICATE NUMBER: 1803534

KEITH DORSEY AND SHARDE DORSEY

LEGAL DESCRIPTION : W.50 E.100 N.140 LT 3 BLK 7

SUBDIVISION : LAWNWOOD ADDN

TRUST DEPOSIT NUMBER: 210233

BID AMOUNT : 800.00

TRUST DEPOSIT TOTAL : 1,064.50

NET SURPLUS AMOUNT : .00

TAXING UNIT: T-1A

ADDITIONAL LEGAL

: AN ADDITION TO THE CITY OF TULSA, TULSA COUNTY,  
STATE OF OKLAHOMA, ACCORDING TO THE LAST RECORDED  
PLAT THEREOF

NOTATION 1:

NOTATION 2:

RUN DATE: 06/24/21 20:42:09 RETURN OF 2021 JUNE RESALE AUCTION HELD JUNE 14, 2021 THRU JUNE 16, 2021  
RESALE JOURNAL OF PROCEEDINGS

THIS PROGRAM WAS RUN FOR UPDATE TO TREMAST FILE AND ONLINE SALEBOOK

REPORT IS IN ASCENDING PARCEL NUMBER ORDER

PARCEL NUMBER : 22225-93-24-10220

BIDDER NUMBER: 0

RESALE CERTIFICATE NUMBER: 1803548

LEGAL DESCRIPTION : LT 4 BLK 5

SUBDIVISION : LAZY CIRCLE ACRES

TAXING UNIT: T-1A

ADDITIONAL LEGAL : AN ADDITION TO THE CITY OF TULSA, TULSA COUNTY,  
STATE OF OKLAHOMA, ACCORDING TO THE LAST RECORDED  
PLAT THEREOF

TRUST DEPOSIT NUMBER: 0  
BID AMOUNT : .00  
TRUST DEPOSIT TOTAL : .00  
NET SURPLUS AMOUNT : .00

NOTATION 1: REMOVED FROM RESALE  
NOTATION 2: PAID BY OWNER BEFORE AUCTION

-----  
PARCEL NUMBER : 22300-02-25-14060

BIDDER NUMBER: 254

DATE SOLD : 06/15/21

RESALE CERTIFICATE NUMBER: 1703513

DEED NAME:  
RAYSTAR PROPERTIES, LLC

LEGAL DESCRIPTION : LT 5 BLK 4

SUBDIVISION : LECLAIRE ADDN

TAXING UNIT: T-1A

ADDITIONAL LEGAL : AN ADDITION TO THE CITY OF TULSA, TULSA COUNTY,  
STATE OF OKLAHOMA, ACCORDING TO THE LAST RECORDED  
PLAT THEREOF

TRUST DEPOSIT NUMBER: 210032  
BID AMOUNT : 5,600.00  
TRUST DEPOSIT TOTAL : 6,052.00  
NET SURPLUS AMOUNT : 4,156.31

NOTATION 1:  
NOTATION 2:

RUN DATE: 06/24/21 20:42:09 RETURN OF 2021 JUNE RESALE AUCTION HELD JUNE 14, 2021 THRU JUNE 16, 2021  
RESALE JOURNAL OF PROCEEDINGS

THIS PROGRAM WAS RUN FOR UPDATE TO TREMAST FILE AND ONLINE SALEBOOK

REPORT IS IN ASCENDING PARCEL NUMBER ORDER

PARCEL NUMBER : 22300-02-25-14480

BIDDER NUMBER: 0

RESALE CERTIFICATE NUMBER: 1703520

LEGAL DESCRIPTION : LT 18 BLK 6

SUBDIVISION : LECLAIRE ADDN

TAXING UNIT: T-1A

ADDITIONAL LEGAL

: AN ADDITION TO THE CITY OF TULSA, TULSA COUNTY,  
STATE OF OKLAHOMA, ACCORDING TO THE LAST RECORDED  
PLAT THEREOF

TRUST DEPOSIT NUMBER: 0  
BID AMOUNT : .00  
TRUST DEPOSIT TOTAL : .00  
NET SURPLUS AMOUNT : .00

NOTATION 1: REMOVED FROM RESALE  
NOTATION 2: PAID BY OWNER BEFORE AUCTION

-----  
PARCEL NUMBER : 22600-93-11-07060

BIDDER NUMBER: 254

DATE SOLD : 06/15/21

RESALE CERTIFICATE NUMBER: 1803606

DEED NAME:  
RAYSTAR PROPERTIES, LLC

LEGAL DESCRIPTION : LT 15 LESS W15 THEREOF BLK 1

SUBDIVISION : LEISURE LANES SECOND ADDN

TAXING UNIT: T-1A

ADDITIONAL LEGAL

: AN ADDITION TO THE CITY OF TULSA, TULSA COUNTY,  
STATE OF OKLAHOMA, ACCORDING TO THE LAST RECORDED  
PLAT THEREOF

TRUST DEPOSIT NUMBER: 210032  
BID AMOUNT : 3,100.00  
TRUST DEPOSIT TOTAL : 3,376.50  
NET SURPLUS AMOUNT : .00

NOTATION 1:  
NOTATION 2:



RUN DATE: 06/24/21 20:42:09 RETURN OF 2021 JUNE RESALE AUCTION HELD JUNE 14, 2021 THRU JUNE 16, 2021  
RESALE JOURNAL OF PROCEEDINGS

THIS PROGRAM WAS RUN FOR UPDATE TO TREMAST FILE AND ONLINE SALEBOOK

REPORT IS IN ASCENDING PARCEL NUMBER ORDER

PARCEL NUMBER : 22775-94-17-02370

BIDDER NUMBER: 552

DATE SOLD : 06/15/21

DEED NAME:

RESALE CERTIFICATE NUMBER: 1703571

ASIA LEE

LEGAL DESCRIPTION : LT 28 BLK 8

TRUST DEPOSIT NUMBER: 210234

BID AMOUNT : 80,000.00

TRUST DEPOSIT TOTAL : 80,584.00

NET SURPLUS AMOUNT : 72,484.87

SUBDIVISION : LESLIE LEIGH SECOND ADDN

NOTATION 1:

NOTATION 2:

TAXING UNIT: T-1A

ADDITIONAL LEGAL

: AN ADDITION TO THE CITY OF TULSA, TULSA COUNTY,  
STATE OF OKLAHOMA, ACCORDING TO THE LAST RECORDED  
PLAT THEREOF

-----  
PARCEL NUMBER : 23000-03-27-07820

BIDDER NUMBER: 54

DATE SOLD : 06/15/21

DEED NAME:

RESALE CERTIFICATE NUMBER: 1703583

J REFUGIO MEDINA ANDRES

LEGAL DESCRIPTION : W 200' OF E 300' OF S 120' LT 12 BLK 1

TRUST DEPOSIT NUMBER: 210235

BID AMOUNT : 2,750.00

TRUST DEPOSIT TOTAL : 3,190.00

NET SURPLUS AMOUNT : 1,665.51

SUBDIVISION : S R LEWIS ADDN

NOTATION 1:

NOTATION 2:

TAXING UNIT: T-1A

ADDITIONAL LEGAL

: AN ADDITION TO THE CITY OF TULSA, TULSA COUNTY,  
STATE OF OKLAHOMA, ACCORDING TO THE LAST RECORDED  
PLAT THEREOF  
-----

RUN DATE: 06/24/21 20:42:09 RETURN OF 2021 JUNE RESALE AUCTION HELD JUNE 14, 2021 THRU JUNE 16, 2021  
RESALE JOURNAL OF PROCEEDINGS

THIS PROGRAM WAS RUN FOR UPDATE TO TREMAST FILE AND ONLINE SALEBOOK

REPORT IS IN ASCENDING PARCEL NUMBER ORDER

PARCEL NUMBER : 23000-03-27-07860

BIDDER NUMBER: 54

DATE SOLD : 06/15/21

DEED NAME:

RESALE CERTIFICATE NUMBER: 1703584

J REFUGIO MEDINA ANDRES

LEGAL DESCRIPTION : W. 130' OF E 430' OF S. 120' LT 12 BLK 1

SUBDIVISION : S R LEWIS ADDN

TRUST DEPOSIT NUMBER: 210235

BID AMOUNT : 2,600.00

TRUST DEPOSIT TOTAL : 3,040.00

NET SURPLUS AMOUNT : 2,204.30

TAXING UNIT: T-1A

ADDITIONAL LEGAL

: AN ADDITION TO THE CITY OF TULSA, TULSA COUNTY,  
STATE OF OKLAHOMA, ACCORDING TO THE LAST RECORDED  
PLAT THEREOF

NOTATION 1:

NOTATION 2:

-----  
PARCEL NUMBER : 23125-02-25-14920

BIDDER NUMBER: 254

DATE SOLD : 06/15/21

DEED NAME:

RESALE CERTIFICATE NUMBER: 1703597

RAYSTAR PROPERTIES, LLC

LEGAL DESCRIPTION : LT 3 BLK 4

SUBDIVISION : LIBERTY 2ND ADDN

TRUST DEPOSIT NUMBER: 210032

BID AMOUNT : 9,500.00

TRUST DEPOSIT TOTAL : 10,036.00

NET SURPLUS AMOUNT : .00

TAXING UNIT: T-1A

ADDITIONAL LEGAL

: AN ADDITION TO THE CITY OF TULSA, TULSA COUNTY,  
STATE OF OKLAHOMA, ACCORDING TO THE LAST RECORDED  
PLAT THEREOF

NOTATION 1:

NOTATION 2:

-----

RUN DATE: 06/24/21 20:42:10 RETURN OF 2021 JUNE RESALE AUCTION HELD JUNE 14, 2021 THRU JUNE 16, 2021  
RESALE JOURNAL OF PROCEEDINGS

THIS PROGRAM WAS RUN FOR UPDATE TO TREMAST FILE AND ONLINE SALEBOOK

REPORT IS IN ASCENDING PARCEL NUMBER ORDER

PARCEL NUMBER : 23125-02-25-15090

BIDDER NUMBER: 0

RESALE CERTIFICATE NUMBER: 1803650

LEGAL DESCRIPTION : LT 7 BLK 5

TRUST DEPOSIT NUMBER: 0  
BID AMOUNT : .00  
TRUST DEPOSIT TOTAL : .00  
NET SURPLUS AMOUNT : .00

SUBDIVISION : LIBERTY 2ND ADDN

TAXING UNIT: T-1A  
ADDITIONAL LEGAL

: AN ADDITION TO THE CITY OF TULSA, TULSA COUNTY,  
STATE OF OKLAHOMA, ACCORDING TO THE LAST RECORDED  
PLAT THEREOF

NOTATION 1: REMOVED FROM RESALE  
NOTATION 2: PAID BY OWNER BEFORE AUCTION

-----  
PARCEL NUMBER : 23125-02-25-15240

BIDDER NUMBER: 0

RESALE CERTIFICATE NUMBER: 1803653

LEGAL DESCRIPTION : LT 8 BLK 6

TRUST DEPOSIT NUMBER: 0  
BID AMOUNT : .00  
TRUST DEPOSIT TOTAL : .00  
NET SURPLUS AMOUNT : .00

SUBDIVISION : LIBERTY 2ND ADDN

TAXING UNIT: T-1A  
ADDITIONAL LEGAL

: AN ADDITION TO THE CITY OF TULSA, TULSA COUNTY,  
STATE OF OKLAHOMA, ACCORDING TO THE LAST RECORDED  
PLAT THEREOF

NOTATION 1: REMOVED FROM RESALE  
NOTATION 2: PAID BY OWNER BEFORE AUCTION  
-----

RUN DATE: 06/24/21 20:42:10 RETURN OF 2021 JUNE RESALE AUCTION HELD JUNE 14, 2021 THRU JUNE 16, 2021  
RESALE JOURNAL OF PROCEEDINGS

THIS PROGRAM WAS RUN FOR UPDATE TO TREMAST FILE AND ONLINE SALEBOOK

REPORT IS IN ASCENDING PARCEL NUMBER ORDER

PARCEL NUMBER : 23725-02-12-03290

BIDDER NUMBER: 322

DATE SOLD : 06/15/21

DEED NAME:

RESALE CERTIFICATE NUMBER: 1703744

SHANNON R DRIVER

LEGAL DESCRIPTION : LTS 15 & 16 BLK 1

TRUST DEPOSIT NUMBER: 210239

SUBDIVISION : LONGVIEW PARK ADDN

BID AMOUNT : 5,000.00

TRUST DEPOSIT TOTAL : 5,536.00

NET SURPLUS AMOUNT : .00

TAXING UNIT: T-1A

ADDITIONAL LEGAL : AN ADDITION TO THE CITY OF TULSA, TULSA COUNTY,  
STATE OF OKLAHOMA, ACCORDING TO THE LAST RECORDED  
PLAT THEREOF

NOTATION 1:

NOTATION 2:

-----  
PARCEL NUMBER : 23850-93-15-12810

BIDDER NUMBER: 0

RESALE CERTIFICATE NUMBER: 1803812

LEGAL DESCRIPTION : LT 17 BLK 4

TRUST DEPOSIT NUMBER: 0

SUBDIVISION : LORTONDALE ADDN

BID AMOUNT : .00

TRUST DEPOSIT TOTAL : .00

NET SURPLUS AMOUNT : .00

TAXING UNIT: T-1A

ADDITIONAL LEGAL : AN ADDITION TO THE CITY OF TULSA, TULSA COUNTY,  
STATE OF OKLAHOMA, ACCORDING TO THE LAST RECORDED  
PLAT THEREOF

NOTATION 1: REMOVED FROM RESALE

NOTATION 2: PAID BY OWNER BEFORE AUCTION  
-----

RUN DATE: 06/24/21 20:42:10 RETURN OF 2021 JUNE RESALE AUCTION HELD JUNE 14, 2021 THRU JUNE 16, 2021  
RESALE JOURNAL OF PROCEEDINGS

THIS PROGRAM WAS RUN FOR UPDATE TO TREMAST FILE AND ONLINE SALEBOOK

REPORT IS IN ASCENDING PARCEL NUMBER ORDER

PARCEL NUMBER : 23875-93-15-14380

BIDDER NUMBER: 288

DATE SOLD : 06/15/21

DEED NAME:

RESALE CERTIFICATE NUMBER: 1703768

ROBERT E HINDS JR

LEGAL DESCRIPTION : LT 4 BLK 10

TRUST DEPOSIT NUMBER: 210236

BID AMOUNT : 120,000.00

TRUST DEPOSIT TOTAL : 120,596.00

NET SURPLUS AMOUNT : 111,108.56

SUBDIVISION : LORTONDALE 2ND ADDN

NOTATION 1:

NOTATION 2:

TAXING UNIT: T-1A

ADDITIONAL LEGAL : AN ADDITION TO THE CITY OF TULSA, TULSA COUNTY,  
STATE OF OKLAHOMA, ACCORDING TO THE LAST RECORDED  
PLAT THEREOF

-----  
PARCEL NUMBER : 24275-93-06-14460

BIDDER NUMBER: 0

RESALE CERTIFICATE NUMBER: 1803940

LEGAL DESCRIPTION : LT 22 BLK 1

TRUST DEPOSIT NUMBER: 0

BID AMOUNT : .00

TRUST DEPOSIT TOTAL : .00

NET SURPLUS AMOUNT : .00

SUBDIVISION : LYNCH & FORSYTHE'S ADDN

NOTATION 1: REMOVED FROM RESALE

NOTATION 2: PAID BY OWNER BEFORE AUCTION

TAXING UNIT: T-1A

ADDITIONAL LEGAL : AN ADDITION TO THE CITY OF TULSA, TULSA COUNTY,  
STATE OF OKLAHOMA, ACCORDING TO THE LAST RECORDED  
PLAT THEREOF  
-----

RUN DATE: 06/24/21 20:42:10 RETURN OF 2021 JUNE RESALE AUCTION HELD JUNE 14, 2021 THRU JUNE 16, 2021  
RESALE JOURNAL OF PROCEEDINGS

THIS PROGRAM WAS RUN FOR UPDATE TO TREMAST FILE AND ONLINE SALEBOOK

REPORT IS IN ASCENDING PARCEL NUMBER ORDER

PARCEL NUMBER : 24275-93-06-14710

BIDDER NUMBER: 0

RESALE CERTIFICATE NUMBER: 1803947

LEGAL DESCRIPTION : S. 71.09' OF LTS 21 & 22 BLK 3

SUBDIVISION : LYNCH & FORSYTHE'S ADDN

TRUST DEPOSIT NUMBER: 0  
BID AMOUNT : .00  
TRUST DEPOSIT TOTAL : .00  
NET SURPLUS AMOUNT : .00

TAXING UNIT: T-1A

ADDITIONAL LEGAL : AN ADDITION TO THE CITY OF TULSA, TULSA COUNTY,  
STATE OF OKLAHOMA, ACCORDING TO THE LAST RECORDED  
PLAT THEREOF

NOTATION 1: REMOVED FROM RESALE  
NOTATION 2: PAID BY OWNER BEFORE AUCTION

-----  
PARCEL NUMBER : 24275-93-06-14720

BIDDER NUMBER: 0

RESALE CERTIFICATE NUMBER: 1803948

LEGAL DESCRIPTION : N 50 OF LTS 21 & 22 BLK 3

SUBDIVISION : LYNCH & FORSYTHE'S ADDN

TRUST DEPOSIT NUMBER: 0  
BID AMOUNT : .00  
TRUST DEPOSIT TOTAL : .00  
NET SURPLUS AMOUNT : .00

TAXING UNIT: T-1A

ADDITIONAL LEGAL : AN ADDITION TO THE CITY OF TULSA, TULSA COUNTY,  
STATE OF OKLAHOMA, ACCORDING TO THE LAST RECORDED  
PLAT THEREOF

NOTATION 1: REMOVED FROM RESALE  
NOTATION 2: PAID BY OWNER BEFORE AUCTION  
-----

RUN DATE: 06/24/21 20:42:10 RETURN OF 2021 JUNE RESALE AUCTION HELD JUNE 14, 2021 THRU JUNE 16, 2021  
RESALE JOURNAL OF PROCEEDINGS

THIS PROGRAM WAS RUN FOR UPDATE TO TREMAST FILE AND ONLINE SALEBOOK

REPORT IS IN ASCENDING PARCEL NUMBER ORDER

PARCEL NUMBER : 24275-93-06-15250

BIDDER NUMBER: 0

RESALE CERTIFICATE NUMBER: 1803956

LEGAL DESCRIPTION : LT 12 BLK 7

SUBDIVISION : LYNCH & FORSYTHE'S ADDN

TRUST DEPOSIT NUMBER: 0  
BID AMOUNT : .00  
TRUST DEPOSIT TOTAL : .00  
NET SURPLUS AMOUNT : .00

TAXING UNIT: T-1A  
ADDITIONAL LEGAL : AN ADDITION TO THE CITY OF TULSA, TULSA COUNTY,  
STATE OF OKLAHOMA, ACCORDING TO THE LAST RECORDED  
PLAT THEREOF

NOTATION 1: REMOVED FROM RESALE  
NOTATION 2: PAID BY OWNER BEFORE AUCTION

-----  
PARCEL NUMBER : 24925-02-36-17920

BIDDER NUMBER: 0

RESALE CERTIFICATE NUMBER: 1704001

LEGAL DESCRIPTION : LT 25 BLK 4

SUBDIVISION : MANN'S ADDN

TRUST DEPOSIT NUMBER: 0  
BID AMOUNT : .00  
TRUST DEPOSIT TOTAL : .00  
NET SURPLUS AMOUNT : .00

TAXING UNIT: T-1A  
ADDITIONAL LEGAL : AN ADDITION TO THE CITY OF TULSA, TULSA COUNTY,  
STATE OF OKLAHOMA, ACCORDING TO THE LAST RECORDED  
PLAT THEREOF

NOTATION 1: REMOVED FROM RESALE  
NOTATION 2: PAID BY OWNER BEFORE AUCTION  
-----

RUN DATE: 06/24/21 20:42:10 RETURN OF 2021 JUNE RESALE AUCTION HELD JUNE 14, 2021 THRU JUNE 16, 2021  
RESALE JOURNAL OF PROCEEDINGS

THIS PROGRAM WAS RUN FOR UPDATE TO TREMAST FILE AND ONLINE SALEBOOK

REPORT IS IN ASCENDING PARCEL NUMBER ORDER

PARCEL NUMBER : 25150-03-34-10780

BIDDER NUMBER: 396

DATE SOLD : 06/15/21

DEED NAME:

RESALE CERTIFICATE NUMBER: 1704075

CMV PROPERTIES LLC

LEGAL DESCRIPTION : TRACT 1

SUBDIVISION : MAPLEWOOD EXTENDED ADDN

TRUST DEPOSIT NUMBER: 210237

BID AMOUNT : 5,250.00

TRUST DEPOSIT TOTAL : 5,774.00

NET SURPLUS AMOUNT : .00

TAXING UNIT: T-1A

ADDITIONAL LEGAL

: AN ADDITION TO THE CITY OF TULSA, TULSA COUNTY,  
STATE OF OKLAHOMA, ACCORDING TO THE LAST RECORDED  
PLAT THEREOF

NOTATION 1:

NOTATION 2:

-----  
PARCEL NUMBER : 25200-03-35-08010

BIDDER NUMBER: 377

DATE SOLD : 06/15/21

DEED NAME:

RESALE CERTIFICATE NUMBER: 1804138

A&O STRUCT AND DESIGN

LEGAL DESCRIPTION : LT 24 BLK 2

SUBDIVISION : MAPLEWOOD 2ND ADDN OF TR A POLSTON ACRES

TRUST DEPOSIT NUMBER: 210079

BID AMOUNT : 41,000.00

TRUST DEPOSIT TOTAL : 41,294.50

NET SURPLUS AMOUNT : 36,317.37

TAXING UNIT: T-1A

ADDITIONAL LEGAL

: AN ADDITION TO THE CITY OF TULSA, TULSA COUNTY,  
STATE OF OKLAHOMA, ACCORDING TO THE LAST RECORDED  
PLAT THEREOF

NOTATION 1:

NOTATION 2:

-----



RUN DATE: 06/24/21 20:42:10 RETURN OF 2021 JUNE RESALE AUCTION HELD JUNE 14, 2021 THRU JUNE 16, 2021  
RESALE JOURNAL OF PROCEEDINGS

THIS PROGRAM WAS RUN FOR UPDATE TO TREMAST FILE AND ONLINE SALEBOOK

REPORT IS IN ASCENDING PARCEL NUMBER ORDER

PARCEL NUMBER : 25250-03-35-11080

BIDDER NUMBER: 432

DATE SOLD : 06/15/21

DEED NAME:

RESALE CERTIFICATE NUMBER: 1704110

ALISSA HAUCK

LEGAL DESCRIPTION : LT 8 BLK 5

SUBDIVISION : MAPLEWOOD THIRD ADDN L5-10 B5 AMD

TRUST DEPOSIT NUMBER: 210238

BID AMOUNT : 8,500.00

TRUST DEPOSIT TOTAL : 9,354.00

NET SURPLUS AMOUNT : .00

TAXING UNIT: T-1A

ADDITIONAL LEGAL

: AN ADDITION TO THE CITY OF TULSA, TULSA COUNTY,  
STATE OF OKLAHOMA, ACCORDING TO THE LAST RECORDED  
PLAT THEREOF

NOTATION 1:

NOTATION 2:

-----  
PARCEL NUMBER : 25500-03-29-05890

BIDDER NUMBER: 485

DATE SOLD : 06/15/21

DEED NAME:

RESALE CERTIFICATE NUMBER: 1804198

E L PARKER

LEGAL DESCRIPTION : LT 2 BLK 2

SUBDIVISION : MARTIN ADDN

TRUST DEPOSIT NUMBER: 210155

BID AMOUNT : 1,500.00

TRUST DEPOSIT TOTAL : 1,752.50

NET SURPLUS AMOUNT : .00

TAXING UNIT: T-1A

ADDITIONAL LEGAL

: AN ADDITION TO THE CITY OF TULSA, TULSA COUNTY,  
STATE OF OKLAHOMA, ACCORDING TO THE LAST RECORDED  
PLAT THEREOF

NOTATION 1:

NOTATION 2:

RUN DATE: 06/24/21 20:42:11 RETURN OF 2021 JUNE RESALE AUCTION HELD JUNE 14, 2021 THRU JUNE 16, 2021  
RESALE JOURNAL OF PROCEEDINGS

THIS PROGRAM WAS RUN FOR UPDATE TO TREMAST FILE AND ONLINE SALEBOOK

REPORT IS IN ASCENDING PARCEL NUMBER ORDER

PARCEL NUMBER : 25550-03-29-07100

BIDDER NUMBER: 628

DATE SOLD : 06/15/21

DEED NAME:

RESALE CERTIFICATE NUMBER: 1704167

PERLA SALGADO AND JAIME SALGADO

LEGAL DESCRIPTION : S.67'LOT 3 BLK 14

SUBDIVISION : MARTIN SECOND ADDN

TRUST DEPOSIT NUMBER: 210240

BID AMOUNT : 28,000.00

TRUST DEPOSIT TOTAL : 28,560.00

NET SURPLUS AMOUNT : 24,157.77

TAXING UNIT: T-1A

ADDITIONAL LEGAL

: AN ADDITION TO THE CITY OF TULSA, TULSA COUNTY,  
STATE OF OKLAHOMA, ACCORDING TO THE LAST RECORDED  
PLAT THEREOF

NOTATION 1:

NOTATION 2:

-----  
PARCEL NUMBER : 25550-03-29-07210

BIDDER NUMBER: 198

DATE SOLD : 06/15/21

DEED NAME:

RESALE CERTIFICATE NUMBER: 1704169

THE PALMER INVESTMENT GROUP, LLC

LEGAL DESCRIPTION : S/2 LT 3 BLK 15

SUBDIVISION : MARTIN SECOND ADDN

TRUST DEPOSIT NUMBER: 210025

BID AMOUNT : 3,000.00

TRUST DEPOSIT TOTAL : 3,548.00

NET SURPLUS AMOUNT : .00

TAXING UNIT: T-1A

ADDITIONAL LEGAL

: AN ADDITION TO THE CITY OF TULSA, TULSA COUNTY,  
STATE OF OKLAHOMA, ACCORDING TO THE LAST RECORDED  
PLAT THEREOF

NOTATION 1:

NOTATION 2:

RUN DATE: 06/24/21 20:42:11 RETURN OF 2021 JUNE RESALE AUCTION HELD JUNE 14, 2021 THRU JUNE 16, 2021  
RESALE JOURNAL OF PROCEEDINGS

THIS PROGRAM WAS RUN FOR UPDATE TO TREMAST FILE AND ONLINE SALEBOOK

REPORT IS IN ASCENDING PARCEL NUMBER ORDER

PARCEL NUMBER : 25550-03-29-08070

BIDDER NUMBER: 381

DATE SOLD : 06/15/21

DEED NAME:

RESALE CERTIFICATE NUMBER: 1504106

PREETIBEN V DAVE AND JOSE ORTIZ

LEGAL DESCRIPTION : N 60 LT 3 BLK 23

SUBDIVISION : MARTIN SECOND ADDN

TRUST DEPOSIT NUMBER: 210244

BID AMOUNT : 29,000.00

TRUST DEPOSIT TOTAL : 30,120.25

NET SURPLUS AMOUNT : 20,735.16

TAXING UNIT: T-1A

ADDITIONAL LEGAL

: AN ADDITION TO THE CITY OF TULSA, TULSA COUNTY,  
STATE OF OKLAHOMA, ACCORDING TO THE LAST RECORDED  
PLAT THEREOF

NOTATION 1:

NOTATION 2:

-----  
PARCEL NUMBER : 25775-03-33-09590

BIDDER NUMBER: 505

DATE SOLD : 06/15/21

DEED NAME:

RESALE CERTIFICATE NUMBER: 1704237

JUSTIN PHILLIP

LEGAL DESCRIPTION : W1/2 LT 4 BLK 3

SUBDIVISION : MARYLAND GARDENS ADDN

TRUST DEPOSIT NUMBER: 210197

BID AMOUNT : 24,000.00

TRUST DEPOSIT TOTAL : 24,608.00

NET SURPLUS AMOUNT : 8,969.64

TAXING UNIT: T-1A

ADDITIONAL LEGAL

: AN ADDITION TO THE CITY OF TULSA, TULSA COUNTY,  
STATE OF OKLAHOMA, ACCORDING TO THE LAST RECORDED  
PLAT THEREOF

NOTATION 1:

NOTATION 2:

RUN DATE: 06/24/21 20:42:11 RETURN OF 2021 JUNE RESALE AUCTION HELD JUNE 14, 2021 THRU JUNE 16, 2021  
RESALE JOURNAL OF PROCEEDINGS

THIS PROGRAM WAS RUN FOR UPDATE TO TREMAST FILE AND ONLINE SALEBOOK

REPORT IS IN ASCENDING PARCEL NUMBER ORDER

PARCEL NUMBER : 25825-03-33-11300

BIDDER NUMBER: 0

RESALE CERTIFICATE NUMBER: 1704271

LEGAL DESCRIPTION : LT 11 BLK 1

SUBDIVISION : MARYLAND PLACE SUB L7-9 B7 MARYLAND GARDENS ADDN

TRUST DEPOSIT NUMBER: 0  
BID AMOUNT : .00  
TRUST DEPOSIT TOTAL : .00  
NET SURPLUS AMOUNT : .00

TAXING UNIT: T-1A

ADDITIONAL LEGAL : AN ADDITION TO THE CITY OF TULSA, TULSA COUNTY,  
STATE OF OKLAHOMA, ACCORDING TO THE LAST RECORDED  
PLAT THEREOF

NOTATION 1: REMOVED FROM RESALE  
NOTATION 2: PAID BY OWNER BEFORE AUCTION

-----  
PARCEL NUMBER : 25825-03-33-11310

BIDDER NUMBER: 0

RESALE CERTIFICATE NUMBER: 1704272

LEGAL DESCRIPTION : LT 12 BLK 1

SUBDIVISION : MARYLAND PLACE SUB L7-9 B7 MARYLAND GARDENS ADDN

TRUST DEPOSIT NUMBER: 0  
BID AMOUNT : .00  
TRUST DEPOSIT TOTAL : .00  
NET SURPLUS AMOUNT : .00

TAXING UNIT: T-1A

ADDITIONAL LEGAL : AN ADDITION TO THE CITY OF TULSA, TULSA COUNTY,  
STATE OF OKLAHOMA, ACCORDING TO THE LAST RECORDED  
PLAT THEREOF

NOTATION 1: REMOVED FROM RESALE  
NOTATION 2: PAID BY OWNER BEFORE AUCTION  
-----

RUN DATE: 06/24/21 20:42:11 RETURN OF 2021 JUNE RESALE AUCTION HELD JUNE 14, 2021 THRU JUNE 16, 2021  
RESALE JOURNAL OF PROCEEDINGS

THIS PROGRAM WAS RUN FOR UPDATE TO TREMAST FILE AND ONLINE SALEBOOK

REPORT IS IN ASCENDING PARCEL NUMBER ORDER

PARCEL NUMBER : 26725-02-25-17670

BIDDER NUMBER: 692

RESALE CERTIFICATE NUMBER: 1804397

LEGAL DESCRIPTION : LOT-2-BLK-6

SUBDIVISION : MEADOWBROOK ADDN

TAXING UNIT: T-1A  
ADDITIONAL LEGAL

: AN ADDITION TO THE CITY OF TULSA, TULSA COUNTY,  
STATE OF OKLAHOMA, ACCORDING TO THE LAST RECORDED  
PLAT THEREOF

TRUST DEPOSIT NUMBER: 210242

BID AMOUNT : 21,000.00

TRUST DEPOSIT TOTAL : 21,426.50

NET SURPLUS AMOUNT : .00

NOTATION 1: RESALE REFUND VOU 99999

NOTATION 2: PAID/REMOVED BEFORE DEED ISSUED TR2344

-----  
PARCEL NUMBER : 26725-02-25-19220

BIDDER NUMBER: 692

DATE SOLD : 06/15/21

RESALE CERTIFICATE NUMBER: 1804420

DEED NAME:

CARMINA CARDENAS AND GAMALIEL FLORES

LEGAL DESCRIPTION : LOT-11-BLK-11

SUBDIVISION : MEADOWBROOK ADDN

TAXING UNIT: T-1A  
ADDITIONAL LEGAL

: AN ADDITION TO THE CITY OF TULSA, TULSA COUNTY,  
STATE OF OKLAHOMA, ACCORDING TO THE LAST RECORDED  
PLAT THEREOF

TRUST DEPOSIT NUMBER: 210242

BID AMOUNT : 20,000.00

TRUST DEPOSIT TOTAL : 20,264.50

NET SURPLUS AMOUNT : 10,589.23

NOTATION 1:

NOTATION 2:

-----

RUN DATE: 06/24/21 20:42:12 RETURN OF 2021 JUNE RESALE AUCTION HELD JUNE 14, 2021 THRU JUNE 16, 2021  
RESALE JOURNAL OF PROCEEDINGS

THIS PROGRAM WAS RUN FOR UPDATE TO TREMAST FILE AND ONLINE SALEBOOK

REPORT IS IN ASCENDING PARCEL NUMBER ORDER

PARCEL NUMBER : 26735-02-25-20130

BIDDER NUMBER: 254

DATE SOLD : 06/15/21

DEED NAME:

RESALE CERTIFICATE NUMBER: 1704396

RAYSTAR PROPERTIES, LLC

LEGAL DESCRIPTION : LOT-13-BLK-7

SUBDIVISION : MEADOWBROOK SECOND ADDN RESUB B6-7 ACRE GARDENS  
ADDN

TRUST DEPOSIT NUMBER: 210032

BID AMOUNT : 4,000.00

TRUST DEPOSIT TOTAL : 4,476.00

NET SURPLUS AMOUNT : 2,522.08

TAXING UNIT: T-1A

ADDITIONAL LEGAL

: AN ADDITION TO THE CITY OF TULSA, TULSA COUNTY,  
STATE OF OKLAHOMA, ACCORDING TO THE LAST RECORDED  
PLAT THEREOF

NOTATION 1:

NOTATION 2:

-----  
PARCEL NUMBER : 26750-94-04-02310

BIDDER NUMBER: 43

DATE SOLD : 06/15/21

DEED NAME:

RESALE CERTIFICATE NUMBER: 1704436

JAMARIO JONES

LEGAL DESCRIPTION : LT 11 BLK 13

SUBDIVISION : MEADOWBROOK HGTS ADDN

TRUST DEPOSIT NUMBER: 210241

BID AMOUNT : 2,750.00

TRUST DEPOSIT TOTAL : 3,238.00

NET SURPLUS AMOUNT : 2,307.50

TAXING UNIT: T-1A

ADDITIONAL LEGAL

: AN ADDITION TO THE CITY OF TULSA, TULSA COUNTY,  
STATE OF OKLAHOMA, ACCORDING TO THE LAST RECORDED  
PLAT THEREOF

NOTATION 1:

NOTATION 2:

RUN DATE: 06/24/21 20:42:12 RETURN OF 2021 JUNE RESALE AUCTION HELD JUNE 14, 2021 THRU JUNE 16, 2021  
RESALE JOURNAL OF PROCEEDINGS

THIS PROGRAM WAS RUN FOR UPDATE TO TREMAST FILE AND ONLINE SALEBOOK

REPORT IS IN ASCENDING PARCEL NUMBER ORDER

PARCEL NUMBER : 26800-02-25-20520

BIDDER NUMBER: 254

DATE SOLD : 06/15/21

DEED NAME:

RESALE CERTIFICATE NUMBER: 1704443

RAYSTAR PROPERTIES, LLC

LEGAL DESCRIPTION : LT 9 BLK 1

SUBDIVISION : MEADOWVALE ADDN RESUB L6&15 B8 & L6-15 B9 ACRE  
GARDENS

TRUST DEPOSIT NUMBER: 210032

BID AMOUNT : 7,000.00

TRUST DEPOSIT TOTAL : 7,584.00

NET SURPLUS AMOUNT : 6,412.14

TAXING UNIT: T-1A

ADDITIONAL LEGAL

: AN ADDITION TO THE CITY OF TULSA, TULSA COUNTY,  
STATE OF OKLAHOMA, ACCORDING TO THE LAST RECORDED  
PLAT THEREOF

NOTATION 1:

NOTATION 2:

-----  
PARCEL NUMBER : 26850-92-08-03020

BIDDER NUMBER: 249

DATE SOLD : 06/15/21

DEED NAME:

RESALE CERTIFICATE NUMBER: 1804489

MARK ORMAN

LEGAL DESCRIPTION : LT 54 BLK D

SUBDIVISION : MEDIO SUB

TRUST DEPOSIT NUMBER: 210243

BID AMOUNT : 2,000.00

TRUST DEPOSIT TOTAL : 2,288.50

NET SURPLUS AMOUNT : 1,219.40

TAXING UNIT: T-1A

ADDITIONAL LEGAL

: AN ADDITION TO THE CITY OF TULSA, TULSA COUNTY,  
STATE OF OKLAHOMA, ACCORDING TO THE LAST RECORDED  
PLAT THEREOF

NOTATION 1:

NOTATION 2:

RUN DATE: 06/24/21 20:42:12 RETURN OF 2021 JUNE RESALE AUCTION HELD JUNE 14, 2021 THRU JUNE 16, 2021  
RESALE JOURNAL OF PROCEEDINGS

THIS PROGRAM WAS RUN FOR UPDATE TO TREMAST FILE AND ONLINE SALEBOOK

REPORT IS IN ASCENDING PARCEL NUMBER ORDER

PARCEL NUMBER : 27225-03-32-11790

BIDDER NUMBER: 407

DATE SOLD : 06/15/21

DEED NAME:

RESALE CERTIFICATE NUMBER: 1804544

HABITAT HOUSING, INC. D/B/A BOOMTOWN DEVELOPMENT  
COMPANY

LEGAL DESCRIPTION : LT 1 BLK 1

SUBDIVISION : MERCER SUB

TRUST DEPOSIT NUMBER: 210122

BID AMOUNT : 10,000.00

TRUST DEPOSIT TOTAL : 10,264.50

NET SURPLUS AMOUNT : .00

TAXING UNIT: T-1A

ADDITIONAL LEGAL : AN ADDITION TO THE CITY OF TULSA, TULSA COUNTY,  
STATE OF OKLAHOMA, ACCORDING TO THE LAST RECORDED  
PLAT THEREOF

NOTATION 1:

NOTATION 2:

-----  
PARCEL NUMBER : 27300-93-14-11120

BIDDER NUMBER: 231

DATE SOLD : 06/15/21

DEED NAME:

RESALE CERTIFICATE NUMBER: 1704523

RICK STURNER

LEGAL DESCRIPTION : LT 5 BLK 5

SUBDIVISION : MICHAEL HGTS ADDN

TRUST DEPOSIT NUMBER: 210022

BID AMOUNT : 87,500.00

TRUST DEPOSIT TOTAL : 87,988.00

NET SURPLUS AMOUNT : 74,309.25

TAXING UNIT: T-1A

ADDITIONAL LEGAL : AN ADDITION TO THE CITY OF TULSA, TULSA COUNTY,  
STATE OF OKLAHOMA, ACCORDING TO THE LAST RECORDED  
PLAT THEREOF

NOTATION 1:

NOTATION 2:



RUN DATE: 06/24/21 20:42:12 RETURN OF 2021 JUNE RESALE AUCTION HELD JUNE 14, 2021 THRU JUNE 16, 2021  
RESALE JOURNAL OF PROCEEDINGS

THIS PROGRAM WAS RUN FOR UPDATE TO TREMAST FILE AND ONLINE SALEBOOK

REPORT IS IN ASCENDING PARCEL NUMBER ORDER

PARCEL NUMBER : 27425-02-25-20780

BIDDER NUMBER: 510

DATE SOLD : 06/15/21

DEED NAME:

RESALE CERTIFICATE NUMBER: 1804577

STARCITY HOMES, LLC

LEGAL DESCRIPTION : S 1/2 OF W 1/2 LT 2 BLK 1

SUBDIVISION : MIDDLETON ADDN

TRUST DEPOSIT NUMBER: 210126

BID AMOUNT : 10,500.00

TRUST DEPOSIT TOTAL : 10,860.50

NET SURPLUS AMOUNT : 6,358.06

TAXING UNIT: T-1A

ADDITIONAL LEGAL : AN ADDITION TO THE CITY OF TULSA, TULSA COUNTY,  
STATE OF OKLAHOMA, ACCORDING TO THE LAST RECORDED  
PLAT THEREOF

NOTATION 1:

NOTATION 2:

-----  
PARCEL NUMBER : 27815-83-10-81380

BIDDER NUMBER: 638

DATE SOLD : 06/15/21

DEED NAME:

RESALE CERTIFICATE NUMBER: 1804628

ROGER C BROACH

LEGAL DESCRIPTION : LT 2 BLK 2

SUBDIVISION : MINSHALL POINTE RESUB PRT B1-2-3&4 MINSHALL HILL

TRUST DEPOSIT NUMBER: 210246

BID AMOUNT : 2,309.10

TRUST DEPOSIT TOTAL : 2,561.60

NET SURPLUS AMOUNT : .00

TAXING UNIT: T-1A

ADDITIONAL LEGAL : AN ADDITION TO THE CITY OF TULSA, TULSA COUNTY,  
STATE OF OKLAHOMA, ACCORDING TO THE LAST RECORDED  
PLAT THEREOF

NOTATION 1:

NOTATION 2:

RUN DATE: 06/24/21 20:42:13 RETURN OF 2021 JUNE RESALE AUCTION HELD JUNE 14, 2021 THRU JUNE 16, 2021  
RESALE JOURNAL OF PROCEEDINGS

THIS PROGRAM WAS RUN FOR UPDATE TO TREMAST FILE AND ONLINE SALEBOOK

REPORT IS IN ASCENDING PARCEL NUMBER ORDER

PARCEL NUMBER : 28000-03-33-11560

BIDDER NUMBER: 111

DATE SOLD : 06/15/21

DEED NAME:

RESALE CERTIFICATE NUMBER: 1704608

JORGE L MARTINEZ

LEGAL DESCRIPTION : LT 7 BLK 3

TRUST DEPOSIT NUMBER: 210247

BID AMOUNT : 18,000.00

TRUST DEPOSIT TOTAL : 18,584.00

NET SURPLUS AMOUNT : 6,039.06

SUBDIVISION : MODERN HGTS

TAXING UNIT: T-1A

ADDITIONAL LEGAL : AN ADDITION TO THE CITY OF TULSA, TULSA COUNTY,  
STATE OF OKLAHOMA, ACCORDING TO THE LAST RECORDED  
PLAT THEREOF

NOTATION 1:

NOTATION 2:

-----  
PARCEL NUMBER : 28150-03-21-03260

BIDDER NUMBER: 597

DATE SOLD : 06/15/21

DEED NAME:

RESALE CERTIFICATE NUMBER: 1704660

GILBERTO ARAIZA AND YVONNE J ARAIZA

LEGAL DESCRIPTION : LTS 11 & 12 BLK 10

TRUST DEPOSIT NUMBER: 210248

BID AMOUNT : 9,500.00

TRUST DEPOSIT TOTAL : 10,024.00

NET SURPLUS AMOUNT : 12.33

SUBDIVISION : MOHAWK HARVARD

TAXING UNIT: T-1A

ADDITIONAL LEGAL : AN ADDITION TO THE CITY OF TULSA, TULSA COUNTY,  
STATE OF OKLAHOMA, ACCORDING TO THE LAST RECORDED  
PLAT THEREOF

NOTATION 1:

NOTATION 2:

RUN DATE: 06/24/21 20:42:13 RETURN OF 2021 JUNE RESALE AUCTION HELD JUNE 14, 2021 THRU JUNE 16, 2021  
RESALE JOURNAL OF PROCEEDINGS

THIS PROGRAM WAS RUN FOR UPDATE TO TREMAST FILE AND ONLINE SALEBOOK

REPORT IS IN ASCENDING PARCEL NUMBER ORDER

PARCEL NUMBER : 28175-03-21-03700

BIDDER NUMBER: 415

DATE SOLD : 06/15/21

DEED NAME:

RESALE CERTIFICATE NUMBER: 1704666

CINOSWEATZ GROUP LLC

LEGAL DESCRIPTION : LT 2 BLK 1

TRUST DEPOSIT NUMBER: 210124

SUBDIVISION : MOHAWK HGTS

BID AMOUNT : 4,300.00

TRUST DEPOSIT TOTAL : 4,764.00

NET SURPLUS AMOUNT : 3,846.18

TAXING UNIT: T-1A

ADDITIONAL LEGAL

: AN ADDITION TO THE CITY OF TULSA, TULSA COUNTY,  
STATE OF OKLAHOMA, ACCORDING TO THE LAST RECORDED  
PLAT THEREOF

NOTATION 1:

NOTATION 2:

-----  
PARCEL NUMBER : 28200-03-21-05000

BIDDER NUMBER: 415

DATE SOLD : 06/15/21

DEED NAME:

RESALE CERTIFICATE NUMBER: 1704681

CINOSWEATZ GROUP LLC

LEGAL DESCRIPTION : LTS 10 THRU 15 BLK 9

TRUST DEPOSIT NUMBER: 210124

SUBDIVISION : MOHAWK HGTS SECOND

BID AMOUNT : 13,500.00

TRUST DEPOSIT TOTAL : 14,000.00

NET SURPLUS AMOUNT : 12,496.08

TAXING UNIT: T-1A

ADDITIONAL LEGAL

: AN ADDITION TO THE CITY OF TULSA, TULSA COUNTY,  
STATE OF OKLAHOMA, ACCORDING TO THE LAST RECORDED  
PLAT THEREOF

NOTATION 1:

NOTATION 2:

RUN DATE: 06/24/21 20:42:13 RETURN OF 2021 JUNE RESALE AUCTION HELD JUNE 14, 2021 THRU JUNE 16, 2021  
RESALE JOURNAL OF PROCEEDINGS

THIS PROGRAM WAS RUN FOR UPDATE TO TREMAST FILE AND ONLINE SALEBOOK

REPORT IS IN ASCENDING PARCEL NUMBER ORDER

PARCEL NUMBER : 28475-03-33-13490

BIDDER NUMBER: 473

DATE SOLD : 06/15/21

DEED NAME:

RESALE CERTIFICATE NUMBER: 1704722

ARIES VENTURES LLC

LEGAL DESCRIPTION : LT 19 BLK 3

TRUST DEPOSIT NUMBER: 210250

BID AMOUNT : 17,500.00

TRUST DEPOSIT TOTAL : 18,048.00

NET SURPLUS AMOUNT : .00

SUBDIVISION : MORGAN HOMES

TAXING UNIT: T-1A

NOTATION 1:

NOTATION 2:

ADDITIONAL LEGAL : AN ADDITION TO THE CITY OF TULSA, TULSA COUNTY,  
STATE OF OKLAHOMA, ACCORDING TO THE LAST RECORDED  
PLAT THEREOF

-----  
PARCEL NUMBER : 28475-03-33-14540

BIDDER NUMBER: 235

DATE SOLD : 06/15/21

DEED NAME:

RESALE CERTIFICATE NUMBER: 1804742

ISMENE RIVERA

LEGAL DESCRIPTION : LT 4 BLK 8

TRUST DEPOSIT NUMBER: 210249

BID AMOUNT : 34,000.00

TRUST DEPOSIT TOTAL : 34,318.50

NET SURPLUS AMOUNT : 31,730.90

SUBDIVISION : MORGAN HOMES

TAXING UNIT: T-1A

NOTATION 1:

NOTATION 2:

ADDITIONAL LEGAL : AN ADDITION TO THE CITY OF TULSA, TULSA COUNTY,  
STATE OF OKLAHOMA, ACCORDING TO THE LAST RECORDED  
PLAT THEREOF  
-----

RUN DATE: 06/24/21 20:42:13 RETURN OF 2021 JUNE RESALE AUCTION HELD JUNE 14, 2021 THRU JUNE 16, 2021  
RESALE JOURNAL OF PROCEEDINGS

THIS PROGRAM WAS RUN FOR UPDATE TO TREMAST FILE AND ONLINE SALEBOOK

REPORT IS IN ASCENDING PARCEL NUMBER ORDER

PARCEL NUMBER : 28475-03-33-14660

BIDDER NUMBER: 0

RESALE CERTIFICATE NUMBER: 1704737

LEGAL DESCRIPTION : LT 16 BLK 8

TRUST DEPOSIT NUMBER: 0  
BID AMOUNT : .00  
TRUST DEPOSIT TOTAL : .00  
NET SURPLUS AMOUNT : .00

SUBDIVISION : MORGAN HOMES

TAXING UNIT: T-1A  
ADDITIONAL LEGAL

: AN ADDITION TO THE CITY OF TULSA, TULSA COUNTY,  
STATE OF OKLAHOMA, ACCORDING TO THE LAST RECORDED  
PLAT THEREOF

NOTATION 1: REMOVED FROM RESALE  
NOTATION 2: PAID BY OWNER BEFORE AUCTION

-----  
PARCEL NUMBER : 28575-02-26-03270

BIDDER NUMBER: 763

DATE SOLD : 06/15/21

DEED NAME:  
MALLORY MASSEY

RESALE CERTIFICATE NUMBER: 1704748

LEGAL DESCRIPTION : LT 1 BLK 4

TRUST DEPOSIT NUMBER: 210251  
BID AMOUNT : 56,000.00  
TRUST DEPOSIT TOTAL : 56,596.00  
NET SURPLUS AMOUNT : 49,973.18

SUBDIVISION : THE MORLEY ADDN

TAXING UNIT: T-1A  
ADDITIONAL LEGAL

: AN ADDITION TO THE CITY OF TULSA, TULSA COUNTY,  
STATE OF OKLAHOMA, ACCORDING TO THE LAST RECORDED  
PLAT THEREOF

NOTATION 1:  
NOTATION 2:

RUN DATE: 06/24/21 20:42:14 RETURN OF 2021 JUNE RESALE AUCTION HELD JUNE 14, 2021 THRU JUNE 16, 2021  
RESALE JOURNAL OF PROCEEDINGS

THIS PROGRAM WAS RUN FOR UPDATE TO TREMAST FILE AND ONLINE SALEBOOK

REPORT IS IN ASCENDING PARCEL NUMBER ORDER

PARCEL NUMBER : 28575-02-26-03430

BIDDER NUMBER: 415

DATE SOLD : 06/15/21

DEED NAME:

RESALE CERTIFICATE NUMBER: 1804761

CINOSWEATZ GROUP LLC

LEGAL DESCRIPTION : LT 17 BLK 4

SUBDIVISION : THE MORLEY ADDN

TRUST DEPOSIT NUMBER: 210124

BID AMOUNT : 6,250.00

TRUST DEPOSIT TOTAL : 6,490.50

NET SURPLUS AMOUNT : 6,004.88

TAXING UNIT: T-1A

ADDITIONAL LEGAL : AN ADDITION TO THE CITY OF TULSA, TULSA COUNTY,  
STATE OF OKLAHOMA, ACCORDING TO THE LAST RECORDED  
PLAT THEREOF

NOTATION 1:

NOTATION 2:

-----  
PARCEL NUMBER : 28575-02-26-03510

BIDDER NUMBER: 368

RESALE CERTIFICATE NUMBER: 1704752

LEGAL DESCRIPTION : LT 25 BLK 4

SUBDIVISION : THE MORLEY ADDN

TRUST DEPOSIT NUMBER: 210072

BID AMOUNT : 700.00

TRUST DEPOSIT TOTAL : 1,176.00

NET SURPLUS AMOUNT : .00

TAXING UNIT: T-1A

ADDITIONAL LEGAL : AN ADDITION TO THE CITY OF TULSA, TULSA COUNTY,  
STATE OF OKLAHOMA, ACCORDING TO THE LAST RECORDED  
PLAT THEREOF

NOTATION 1: RESALE REFUND VOU 99999

NOTATION 2: PAID/REMOVED BEFORE DEED ISSUED TR2344  
-----

RUN DATE: 06/24/21 20:42:14 RETURN OF 2021 JUNE RESALE AUCTION HELD JUNE 14, 2021 THRU JUNE 16, 2021  
RESALE JOURNAL OF PROCEEDINGS

THIS PROGRAM WAS RUN FOR UPDATE TO TREMAST FILE AND ONLINE SALEBOOK

REPORT IS IN ASCENDING PARCEL NUMBER ORDER

PARCEL NUMBER : 28825-03-19-06260

BIDDER NUMBER: 668

DATE SOLD : 06/15/21

DEED NAME:

RESALE CERTIFICATE NUMBER: 1804804

GRACEDECCA LLC

LEGAL DESCRIPTION : LT-7-BLK-5

TRUST DEPOSIT NUMBER: 210253

SUBDIVISION : MURRAY ADDN

BID AMOUNT : 3,000.00

TRUST DEPOSIT TOTAL : 3,655.00

NET SURPLUS AMOUNT : 923.15

TAXING UNIT: T-1A

ADDITIONAL LEGAL

: AN ADDITION TO THE CITY OF TULSA, TULSA COUNTY,  
STATE OF OKLAHOMA, ACCORDING TO THE LAST RECORDED  
PLAT THEREOF

NOTATION 1:

NOTATION 2:

-----  
PARCEL NUMBER : 28900-03-32-12390

BIDDER NUMBER: 707

DATE SOLD : 06/15/21

DEED NAME:

RESALE CERTIFICATE NUMBER: 1704802

SEBRIE FOSTER

LEGAL DESCRIPTION : LOT 14 BLK 1

TRUST DEPOSIT NUMBER: 210255

SUBDIVISION : NASH ADDN SUB B12 GARDEN ACRES ADDN

BID AMOUNT : 4,000.00

TRUST DEPOSIT TOTAL : 4,488.00

NET SURPLUS AMOUNT : .00

TAXING UNIT: T-1A

ADDITIONAL LEGAL

: AN ADDITION TO THE CITY OF TULSA, TULSA COUNTY,  
STATE OF OKLAHOMA, ACCORDING TO THE LAST RECORDED  
PLAT THEREOF

NOTATION 1:

NOTATION 2:

RUN DATE: 06/24/21 20:42:14 RETURN OF 2021 JUNE RESALE AUCTION HELD JUNE 14, 2021 THRU JUNE 16, 2021  
RESALE JOURNAL OF PROCEEDINGS

THIS PROGRAM WAS RUN FOR UPDATE TO TREMAST FILE AND ONLINE SALEBOOK

REPORT IS IN ASCENDING PARCEL NUMBER ORDER

PARCEL NUMBER : 28950-92-02-02010

BIDDER NUMBER: 465

DATE SOLD : 06/15/21  
RESALE CERTIFICATE NUMBER: 1704804

DEED NAME:  
CHARLES D HIGGINS

LEGAL DESCRIPTION : LT 5 BLK 6

SUBDIVISION : NEWBLOCK PARK ADDN AMD B1-5 BRADEN MARTIN ADDN AMD  
TAXING UNIT: T-1A  
ADDITIONAL LEGAL : AN ADDITION TO THE CITY OF TULSA, TULSA COUNTY,  
STATE OF OKLAHOMA, ACCORDING TO THE LAST RECORDED  
PLAT THEREOF

TRUST DEPOSIT NUMBER: 210254  
BID AMOUNT : 2,100.00  
TRUST DEPOSIT TOTAL : 2,576.00  
NET SURPLUS AMOUNT : 1,586.20

NOTATION 1:  
NOTATION 2:

-----  
PARCEL NUMBER : 29050-92-03-07300

BIDDER NUMBER: 126

DATE SOLD : 06/15/21  
RESALE CERTIFICATE NUMBER: 1804855

DEED NAME:  
OAKLEY PROPERTIES, L.L.C.

LEGAL DESCRIPTION : S 1/2 EA LTS 1 2 BLK 8 RE SURVEY

SUBDIVISION : NEW IRVING PLACE ADDN

TRUST DEPOSIT NUMBER: 210256  
BID AMOUNT : 35,000.00  
TRUST DEPOSIT TOTAL : 35,282.50  
NET SURPLUS AMOUNT : 31,890.68

TAXING UNIT: T-1A  
ADDITIONAL LEGAL : AN ADDITION TO THE CITY OF TULSA, TULSA COUNTY,  
STATE OF OKLAHOMA, ACCORDING TO THE LAST RECORDED  
PLAT THEREOF

NOTATION 1:  
NOTATION 2:  
-----



RUN DATE: 06/24/21 20:42:14 RETURN OF 2021 JUNE RESALE AUCTION HELD JUNE 14, 2021 THRU JUNE 16, 2021  
RESALE JOURNAL OF PROCEEDINGS

THIS PROGRAM WAS RUN FOR UPDATE TO TREMAST FILE AND ONLINE SALEBOOK

REPORT IS IN ASCENDING PARCEL NUMBER ORDER

PARCEL NUMBER : 29475-03-20-06750

BIDDER NUMBER: 415

DATE SOLD : 06/15/21

DEED NAME:

RESALE CERTIFICATE NUMBER: 1804890

CINOSWEATZ GROUP LLC

LEGAL DESCRIPTION : LTS 13 THRU 25 BLK 7

TRUST DEPOSIT NUMBER: 210124

BID AMOUNT : 9,500.00

TRUST DEPOSIT TOTAL : 9,800.50

NET SURPLUS AMOUNT : 8,315.98

SUBDIVISION : NORTH TULSA VIEW SUB

TAXING UNIT: T-1A

NOTATION 1:

NOTATION 2:

ADDITIONAL LEGAL : AN ADDITION TO THE CITY OF TULSA, TULSA COUNTY,  
STATE OF OKLAHOMA, ACCORDING TO THE LAST RECORDED  
PLAT THEREOF

-----  
PARCEL NUMBER : 29475-03-20-06880

BIDDER NUMBER: 415

DATE SOLD : 06/15/21

DEED NAME:

RESALE CERTIFICATE NUMBER: 1804891

CINOSWEATZ GROUP LLC

LEGAL DESCRIPTION : LTS 26 THRU 39 BLK 7

TRUST DEPOSIT NUMBER: 210124

BID AMOUNT : 7,000.00

TRUST DEPOSIT TOTAL : 7,312.50

NET SURPLUS AMOUNT : 6,031.76

SUBDIVISION : NORTH TULSA VIEW SUB

TAXING UNIT: T-1A

NOTATION 1:

NOTATION 2:

ADDITIONAL LEGAL : AN ADDITION TO THE CITY OF TULSA, TULSA COUNTY,  
STATE OF OKLAHOMA, ACCORDING TO THE LAST RECORDED  
PLAT THEREOF  
-----

RUN DATE: 06/24/21 20:42:14 RETURN OF 2021 JUNE RESALE AUCTION HELD JUNE 14, 2021 THRU JUNE 16, 2021  
RESALE JOURNAL OF PROCEEDINGS

THIS PROGRAM WAS RUN FOR UPDATE TO TREMAST FILE AND ONLINE SALEBOOK

REPORT IS IN ASCENDING PARCEL NUMBER ORDER

PARCEL NUMBER : 29650-03-07-03170

BIDDER NUMBER: 24

DATE SOLD : 06/15/21

DEED NAME:

RESALE CERTIFICATE NUMBER: 1804933

GARY L VENABLE

LEGAL DESCRIPTION : LT 20 BLK 1

TRUST DEPOSIT NUMBER: 210231

SUBDIVISION : NORTHRIDGE ADDN

BID AMOUNT : 19,500.00

TRUST DEPOSIT TOTAL : 19,806.50

NET SURPLUS AMOUNT : 17,344.79

TAXING UNIT: T-1A

ADDITIONAL LEGAL

: AN ADDITION TO THE CITY OF TULSA, TULSA COUNTY,  
STATE OF OKLAHOMA, ACCORDING TO THE LAST RECORDED  
PLAT THEREOF

NOTATION 1:

NOTATION 2:

-----  
PARCEL NUMBER : 29650-03-07-03660

BIDDER NUMBER: 485

DATE SOLD : 06/15/21

DEED NAME:

RESALE CERTIFICATE NUMBER: 1804948

E L PARKER

LEGAL DESCRIPTION : LT 33 BLK 2

TRUST DEPOSIT NUMBER: 210252

SUBDIVISION : NORTHRIDGE ADDN

BID AMOUNT : 2,500.00

TRUST DEPOSIT TOTAL : 2,812.50

NET SURPLUS AMOUNT : .00

TAXING UNIT: T-1A

ADDITIONAL LEGAL

: AN ADDITION TO THE CITY OF TULSA, TULSA COUNTY,  
STATE OF OKLAHOMA, ACCORDING TO THE LAST RECORDED  
PLAT THEREOF

NOTATION 1:

NOTATION 2:  
-----

RUN DATE: 06/24/21 20:42:15 RETURN OF 2021 JUNE RESALE AUCTION HELD JUNE 14, 2021 THRU JUNE 16, 2021  
RESALE JOURNAL OF PROCEEDINGS

THIS PROGRAM WAS RUN FOR UPDATE TO TREMAST FILE AND ONLINE SALEBOOK

REPORT IS IN ASCENDING PARCEL NUMBER ORDER

PARCEL NUMBER : 29650-03-07-04780

BIDDER NUMBER: 683

DATE SOLD : 06/15/21  
RESALE CERTIFICATE NUMBER: 1304565

DEED NAME:  
MICHAEL MCCLAIN

LEGAL DESCRIPTION : LT 29 BLK 5

SUBDIVISION : NORTHRIDGE ADDN

TRUST DEPOSIT NUMBER: 210258  
BID AMOUNT : 19,000.00  
TRUST DEPOSIT TOTAL : 20,662.00  
NET SURPLUS AMOUNT : 11,890.12

TAXING UNIT: T-1A  
ADDITIONAL LEGAL : AN ADDITION TO THE CITY OF TULSA, TULSA COUNTY,  
STATE OF OKLAHOMA, ACCORDING TO THE LAST RECORDED  
PLAT THEREOF

NOTATION 1:  
NOTATION 2:

-----  
PARCEL NUMBER : 29650-03-07-05360

BIDDER NUMBER: 324

DATE SOLD : 06/15/21  
RESALE CERTIFICATE NUMBER: 1804992

DEED NAME:  
COACHMAN REALTY LLC

LEGAL DESCRIPTION : LT 11 BLK 7

SUBDIVISION : NORTHRIDGE ADDN

TRUST DEPOSIT NUMBER: 210102  
BID AMOUNT : 31,000.00  
TRUST DEPOSIT TOTAL : 31,354.50  
NET SURPLUS AMOUNT : 28,698.62

TAXING UNIT: T-1A  
ADDITIONAL LEGAL : AN ADDITION TO THE CITY OF TULSA, TULSA COUNTY,  
STATE OF OKLAHOMA, ACCORDING TO THE LAST RECORDED  
PLAT THEREOF

NOTATION 1:  
NOTATION 2:  
-----

RUN DATE: 06/24/21 20:42:15 RETURN OF 2021 JUNE RESALE AUCTION HELD JUNE 14, 2021 THRU JUNE 16, 2021  
RESALE JOURNAL OF PROCEEDINGS

THIS PROGRAM WAS RUN FOR UPDATE TO TREMAST FILE AND ONLINE SALEBOOK

REPORT IS IN ASCENDING PARCEL NUMBER ORDER

PARCEL NUMBER : 29650-03-07-08810

BIDDER NUMBER: 721

DATE SOLD : 06/15/21

DEED NAME:

RESALE CERTIFICATE NUMBER: 1705078

LATIFAH LYNN BALL

LEGAL DESCRIPTION : LT 20 BLK 20

SUBDIVISION : NORTHRIDGE ADDN

TRUST DEPOSIT NUMBER: 210261

BID AMOUNT : 1,100.00

TRUST DEPOSIT TOTAL : 1,540.00

NET SURPLUS AMOUNT : .00

TAXING UNIT: T-1A

ADDITIONAL LEGAL : AN ADDITION TO THE CITY OF TULSA, TULSA COUNTY,  
STATE OF OKLAHOMA, ACCORDING TO THE LAST RECORDED  
PLAT THEREOF

NOTATION 1:

NOTATION 2:

-----  
PARCEL NUMBER : 29650-03-07-08920

BIDDER NUMBER: 188

DATE SOLD : 06/15/21

DEED NAME:

RESALE CERTIFICATE NUMBER: 1705079

SAUNDRA JONES

LEGAL DESCRIPTION : LT 31 BLK 20

SUBDIVISION : NORTHRIDGE ADDN

TRUST DEPOSIT NUMBER: 210019

BID AMOUNT : 1,900.00

TRUST DEPOSIT TOTAL : 2,364.00

NET SURPLUS AMOUNT : .00

TAXING UNIT: T-1A

ADDITIONAL LEGAL : AN ADDITION TO THE CITY OF TULSA, TULSA COUNTY,  
STATE OF OKLAHOMA, ACCORDING TO THE LAST RECORDED  
PLAT THEREOF

NOTATION 1:

NOTATION 2:

RUN DATE: 06/24/21 20:42:15 RETURN OF 2021 JUNE RESALE AUCTION HELD JUNE 14, 2021 THRU JUNE 16, 2021  
RESALE JOURNAL OF PROCEEDINGS

THIS PROGRAM WAS RUN FOR UPDATE TO TREMAST FILE AND ONLINE SALEBOOK

REPORT IS IN ASCENDING PARCEL NUMBER ORDER

PARCEL NUMBER : 29675-03-07-09890

BIDDER NUMBER: 0

RESALE CERTIFICATE NUMBER: 1805097

LEGAL DESCRIPTION : LT 11 BLK 25

SUBDIVISION : NORTHRIDGE SECOND ADDN AMD

TRUST DEPOSIT NUMBER: 0  
BID AMOUNT : .00  
TRUST DEPOSIT TOTAL : .00  
NET SURPLUS AMOUNT : .00

TAXING UNIT: T-1A

ADDITIONAL LEGAL : AN ADDITION TO THE CITY OF TULSA, TULSA COUNTY,  
STATE OF OKLAHOMA, ACCORDING TO THE LAST RECORDED  
PLAT THEREOF

NOTATION 1: REMOVED FROM RESALE  
NOTATION 2: PAID BY OWNER BEFORE AUCTION

-----  
PARCEL NUMBER : 29760-94-07-09270

BIDDER NUMBER: 803

DATE SOLD : 06/15/21

RESALE CERTIFICATE NUMBER: 1705112

DEED NAME:  
JAYESH JAIN

LEGAL DESCRIPTION : ALL BLKS 1 & 2 OAKBROOK VILLAGE TOWNHOMES UNIT  
21-4D .4389 INT

TRUST DEPOSIT NUMBER: 210260  
BID AMOUNT : 53,000.00  
TRUST DEPOSIT TOTAL : 53,584.00  
NET SURPLUS AMOUNT : 46,837.18

SUBDIVISION : OAKBROOK VILLAGE

TAXING UNIT: T-1A

ADDITIONAL LEGAL : AN ADDITION TO THE CITY OF TULSA, TULSA COUNTY,  
STATE OF OKLAHOMA, ACCORDING TO THE LAST RECORDED  
PLAT THEREOF

NOTATION 1:  
NOTATION 2:

RUN DATE: 06/24/21 20:42:15 RETURN OF 2021 JUNE RESALE AUCTION HELD JUNE 14, 2021 THRU JUNE 16, 2021  
RESALE JOURNAL OF PROCEEDINGS

THIS PROGRAM WAS RUN FOR UPDATE TO TREMAST FILE AND ONLINE SALEBOOK

REPORT IS IN ASCENDING PARCEL NUMBER ORDER

PARCEL NUMBER : 29775-02-26-04330

BIDDER NUMBER: 254

DATE SOLD : 06/15/21  
RESALE CERTIFICATE NUMBER: 1304711

DEED NAME:  
RAYSTAR PROPERTIES, LLC

LEGAL DESCRIPTION : LT 5 BLK 3

SUBDIVISION : OAK CLIFF ADDN

TRUST DEPOSIT NUMBER: 210032  
BID AMOUNT : 9,500.00  
TRUST DEPOSIT TOTAL : 10,381.50  
NET SURPLUS AMOUNT : .00

TAXING UNIT: T-1A  
ADDITIONAL LEGAL : AN ADDITION TO THE CITY OF TULSA, TULSA COUNTY,  
STATE OF OKLAHOMA, ACCORDING TO THE LAST RECORDED  
PLAT THEREOF

NOTATION 1:  
NOTATION 2:

-----  
PARCEL NUMBER : 29775-02-26-04810

BIDDER NUMBER: 254

DATE SOLD : 06/15/21  
RESALE CERTIFICATE NUMBER: 1705126

DEED NAME:  
RAYSTAR PROPERTIES, LLC

LEGAL DESCRIPTION : LT 11 LESS E.10 BLK 8

SUBDIVISION : OAK CLIFF ADDN

TRUST DEPOSIT NUMBER: 210032  
BID AMOUNT : 9,000.00  
TRUST DEPOSIT TOTAL : 9,500.00  
NET SURPLUS AMOUNT : 4,807.68

TAXING UNIT: T-1A  
ADDITIONAL LEGAL : AN ADDITION TO THE CITY OF TULSA, TULSA COUNTY,  
STATE OF OKLAHOMA, ACCORDING TO THE LAST RECORDED  
PLAT THEREOF

NOTATION 1:  
NOTATION 2:  
-----

RUN DATE: 06/24/21 20:42:16 RETURN OF 2021 JUNE RESALE AUCTION HELD JUNE 14, 2021 THRU JUNE 16, 2021  
RESALE JOURNAL OF PROCEEDINGS

THIS PROGRAM WAS RUN FOR UPDATE TO TREMAST FILE AND ONLINE SALEBOOK

REPORT IS IN ASCENDING PARCEL NUMBER ORDER

PARCEL NUMBER : 29775-02-26-05080

BIDDER NUMBER: 254

DATE SOLD : 06/15/21

DEED NAME:

RESALE CERTIFICATE NUMBER: 1705136

RAYSTAR PROPERTIES, LLC

LEGAL DESCRIPTION : LT 1 BLK 10

TRUST DEPOSIT NUMBER: 210032

BID AMOUNT : 7,500.00

TRUST DEPOSIT TOTAL : 7,952.00

NET SURPLUS AMOUNT : .00

SUBDIVISION : OAK CLIFF ADDN

NOTATION 1:

NOTATION 2:

TAXING UNIT: T-1A

ADDITIONAL LEGAL : AN ADDITION TO THE CITY OF TULSA, TULSA COUNTY,  
STATE OF OKLAHOMA, ACCORDING TO THE LAST RECORDED  
PLAT THEREOF

-----  
PARCEL NUMBER : 30125-03-28-10570

BIDDER NUMBER: 415

DATE SOLD : 06/15/21

DEED NAME:

RESALE CERTIFICATE NUMBER: 1705162

CINOSWEATZ GROUP LLC

LEGAL DESCRIPTION : LT 1 BLK 4

TRUST DEPOSIT NUMBER: 210124

BID AMOUNT : 3,000.00

TRUST DEPOSIT TOTAL : 3,524.00

NET SURPLUS AMOUNT : .00

SUBDIVISION : OAK RIDGE ADDN - TULSA

NOTATION 1:

NOTATION 2:

TAXING UNIT: T-1A

ADDITIONAL LEGAL : AN ADDITION TO THE CITY OF TULSA, TULSA COUNTY,  
STATE OF OKLAHOMA, ACCORDING TO THE LAST RECORDED  
PLAT THEREOF  
-----

RUN DATE: 06/24/21 20:42:16 RETURN OF 2021 JUNE RESALE AUCTION HELD JUNE 14, 2021 THRU JUNE 16, 2021  
RESALE JOURNAL OF PROCEEDINGS

THIS PROGRAM WAS RUN FOR UPDATE TO TREMAST FILE AND ONLINE SALEBOOK

REPORT IS IN ASCENDING PARCEL NUMBER ORDER

PARCEL NUMBER : 30750-92-33-07520

BIDDER NUMBER: 455

DATE SOLD : 06/15/21

DEED NAME:

RESALE CERTIFICATE NUMBER: 1705230

ZACHARY P SMITH AND KATHY L SMITH

LEGAL DESCRIPTION : PRT LTS 15 & 16 BEG 30E NWC LT 16 TH S94.66  
NE78.20 N43 W POB BLK 6

TRUST DEPOSIT NUMBER: 210262

BID AMOUNT : 13,000.00

TRUST DEPOSIT TOTAL : 13,557.50

NET SURPLUS AMOUNT : 11,134.33

SUBDIVISION : OPPORTUNITY HGTS

TAXING UNIT: SA-1A  
ADDITIONAL LEGAL

: AN ADDITION TO THE CITY OF SAPULPA, TULSA COUNTY,  
STATE OF OKLAHOMA, ACCORDING TO THE LAST RECORDED  
PLAT THEREOF

NOTATION 1:

NOTATION 2:

-----  
PARCEL NUMBER : 30750-92-33-07530

BIDDER NUMBER: 455

DATE SOLD : 06/15/21

DEED NAME:

RESALE CERTIFICATE NUMBER: 1705231

ZACHARY P SMITH AND KATHY L SMITH

LEGAL DESCRIPTION : W30 LT 16 & 17 LESS BEG 65.47E OF SWC LT 17 TH  
NE67.27 S44.34 W50.33 TO POB BLK 6

TRUST DEPOSIT NUMBER: 210262

BID AMOUNT : 18,000.00

TRUST DEPOSIT TOTAL : 18,545.50

NET SURPLUS AMOUNT : 13,246.93

SUBDIVISION : OPPORTUNITY HGTS

TAXING UNIT: SA-1A  
ADDITIONAL LEGAL

: AN ADDITION TO THE CITY OF SAPULPA, TULSA COUNTY,  
STATE OF OKLAHOMA, ACCORDING TO THE LAST RECORDED  
PLAT THEREOF

NOTATION 1:

NOTATION 2:  
-----



RUN DATE: 06/24/21 20:42:17 RETURN OF 2021 JUNE RESALE AUCTION HELD JUNE 14, 2021 THRU JUNE 16, 2021  
RESALE JOURNAL OF PROCEEDINGS

THIS PROGRAM WAS RUN FOR UPDATE TO TREMAST FILE AND ONLINE SALEBOOK

REPORT IS IN ASCENDING PARCEL NUMBER ORDER

PARCEL NUMBER : 30775-93-07-09200

BIDDER NUMBER: 333

DATE SOLD : 06/15/21

DEED NAME:

RESALE CERTIFICATE NUMBER: 1805253

JFS PRAIRIE VENTURES FUND I LLC

LEGAL DESCRIPTION : LTS 19 20 BLK 3

TRUST DEPOSIT NUMBER: 210263

BID AMOUNT : 33,000.00

TRUST DEPOSIT TOTAL : 33,252.50

NET SURPLUS AMOUNT : 31,181.40

SUBDIVISION : ORCHARD ADDN

NOTATION 1:

NOTATION 2:

TAXING UNIT: T-1A

ADDITIONAL LEGAL

: AN ADDITION TO THE CITY OF TULSA, TULSA COUNTY,  
STATE OF OKLAHOMA, ACCORDING TO THE LAST RECORDED  
PLAT THEREOF

-----  
PARCEL NUMBER : 30850-92-02-03890

BIDDER NUMBER: 757

DATE SOLD : 06/15/21

DEED NAME:

RESALE CERTIFICATE NUMBER: 1705327

QUAPAW INVESTMENTS, L.L.C.

LEGAL DESCRIPTION : S23 1/2 OF W100 OF LT 6 BLK 14

TRUST DEPOSIT NUMBER: 210173

BID AMOUNT : 1,100.00

TRUST DEPOSIT TOTAL : 1,672.00

NET SURPLUS AMOUNT : .00

SUBDIVISION : OVERLOOK PARK ADDN AMD

NOTATION 1:

NOTATION 2:

TAXING UNIT: T-1A

ADDITIONAL LEGAL

: AN ADDITION TO THE CITY OF TULSA, TULSA COUNTY,  
STATE OF OKLAHOMA, ACCORDING TO THE LAST RECORDED  
PLAT THEREOF  
-----

RUN DATE: 06/24/21 20:42:17 RETURN OF 2021 JUNE RESALE AUCTION HELD JUNE 14, 2021 THRU JUNE 16, 2021  
RESALE JOURNAL OF PROCEEDINGS

THIS PROGRAM WAS RUN FOR UPDATE TO TREMAST FILE AND ONLINE SALEBOOK

REPORT IS IN ASCENDING PARCEL NUMBER ORDER

PARCEL NUMBER : 30850-92-02-04150

BIDDER NUMBER: 638

DATE SOLD : 06/15/21

DEED NAME:

RESALE CERTIFICATE NUMBER: 1805307

ROGER C BROACH

LEGAL DESCRIPTION : LTS 7 THRU 10 BLK 17

TRUST DEPOSIT NUMBER: 210265

BID AMOUNT : 39,000.00

TRUST DEPOSIT TOTAL : 39,342.50

NET SURPLUS AMOUNT : 34,536.84

SUBDIVISION : OVERLOOK PARK ADDN AMD

TAXING UNIT: T-1A

ADDITIONAL LEGAL

: AN ADDITION TO THE CITY OF TULSA, TULSA COUNTY,  
STATE OF OKLAHOMA, ACCORDING TO THE LAST RECORDED  
PLAT THEREOF

NOTATION 1:

NOTATION 2:

-----  
PARCEL NUMBER : 30875-92-02-07390

BIDDER NUMBER: 22

DATE SOLD : 06/15/21

DEED NAME:

RESALE CERTIFICATE NUMBER: 1705355

WANDA F DOWDY

LEGAL DESCRIPTION : PT LT 1 BEG SWC N 61 E 40.27 SW POB & A STRIP ON E  
OF EACH LOTS 4 THRU 8 BLK 39

TRUST DEPOSIT NUMBER: 210004

BID AMOUNT : 2,250.00

TRUST DEPOSIT TOTAL : 2,810.00

NET SURPLUS AMOUNT : 1,131.60

SUBDIVISION : OWEN ADDN AMD

TAXING UNIT: T-1A

ADDITIONAL LEGAL

: AN ADDITION TO THE CITY OF TULSA, TULSA COUNTY,  
STATE OF OKLAHOMA, ACCORDING TO THE LAST RECORDED  
PLAT THEREOF

NOTATION 1:

NOTATION 2:

RUN DATE: 06/24/21 20:42:17 RETURN OF 2021 JUNE RESALE AUCTION HELD JUNE 14, 2021 THRU JUNE 16, 2021  
RESALE JOURNAL OF PROCEEDINGS

THIS PROGRAM WAS RUN FOR UPDATE TO TREMAST FILE AND ONLINE SALEBOOK

REPORT IS IN ASCENDING PARCEL NUMBER ORDER

PARCEL NUMBER : 30925-92-05-03500

BIDDER NUMBER: 563

DATE SOLD : 06/15/21

DEED NAME:

RESALE CERTIFICATE NUMBER: 1705357

JOCELYN TAYLOR

LEGAL DESCRIPTION : LT 17 BLK 1

TRUST DEPOSIT NUMBER: 210267

BID AMOUNT : 2,500.00

TRUST DEPOSIT TOTAL : 2,964.00

NET SURPLUS AMOUNT : .00

SUBDIVISION

: OWNWELL ADDN

TAXING UNIT: T-1A

ADDITIONAL LEGAL

: AN ADDITION TO THE CITY OF TULSA, TULSA COUNTY,  
STATE OF OKLAHOMA, ACCORDING TO THE LAST RECORDED  
PLAT THEREOF

NOTATION 1:

NOTATION 2:

-----  
PARCEL NUMBER : 30950-03-33-14970

BIDDER NUMBER: 415

DATE SOLD : 06/15/21

DEED NAME:

RESALE CERTIFICATE NUMBER: 1805328

CINOSWEATZ GROUP LLC

LEGAL DESCRIPTION : E 55 W 220 S 144.85 LT 7

TRUST DEPOSIT NUMBER: 210124

BID AMOUNT : 4,500.00

TRUST DEPOSIT TOTAL : 4,764.50

NET SURPLUS AMOUNT : .00

SUBDIVISION

: OZARK GARDEN FARMS

TAXING UNIT: T-1A

ADDITIONAL LEGAL

: AN ADDITION TO THE CITY OF TULSA, TULSA COUNTY,  
STATE OF OKLAHOMA, ACCORDING TO THE LAST RECORDED  
PLAT THEREOF

NOTATION 1:

NOTATION 2:  
-----

RUN DATE: 06/24/21 20:42:18 RETURN OF 2021 JUNE RESALE AUCTION HELD JUNE 14, 2021 THRU JUNE 16, 2021  
RESALE JOURNAL OF PROCEEDINGS

THIS PROGRAM WAS RUN FOR UPDATE TO TREMAST FILE AND ONLINE SALEBOOK

REPORT IS IN ASCENDING PARCEL NUMBER ORDER

PARCEL NUMBER : 30950-03-33-15300

BIDDER NUMBER: 407

DATE SOLD : 06/15/21

DEED NAME:

RESALE CERTIFICATE NUMBER: 1705373

HABITAT HOUSING, INC. D/B/A BOOMTOWN DEVELOPMENT  
COMPANY

LEGAL DESCRIPTION : E 67.5 N 164.5 LESS N 25 ST LT 12

SUBDIVISION : OZARK GARDEN FARMS

TRUST DEPOSIT NUMBER: 210122

BID AMOUNT : 3,750.00

TRUST DEPOSIT TOTAL : 4,190.00

NET SURPLUS AMOUNT : .00

TAXING UNIT: T-1A

ADDITIONAL LEGAL

: AN ADDITION TO THE CITY OF TULSA, TULSA COUNTY,  
STATE OF OKLAHOMA, ACCORDING TO THE LAST RECORDED  
PLAT THEREOF

NOTATION 1:

NOTATION 2:

-----  
PARCEL NUMBER : 31050-93-05-17120

BIDDER NUMBER: 692

DATE SOLD : 06/15/21

DEED NAME:

RESALE CERTIFICATE NUMBER: 1805341

CARMINA CARDENAS AND GAMALIEL FLORES

LEGAL DESCRIPTION : LT 6 BLK 2

SUBDIVISION : OZARK HGTS SUB L15-16 B1 POMEROY HGTS

TRUST DEPOSIT NUMBER: 210242

BID AMOUNT : 5,750.00

TRUST DEPOSIT TOTAL : 6,038.50

NET SURPLUS AMOUNT : .00

TAXING UNIT: T-1A

ADDITIONAL LEGAL

: AN ADDITION TO THE CITY OF TULSA, TULSA COUNTY,  
STATE OF OKLAHOMA, ACCORDING TO THE LAST RECORDED  
PLAT THEREOF

NOTATION 1:

NOTATION 2:

RUN DATE: 06/24/21 20:42:18 RETURN OF 2021 JUNE RESALE AUCTION HELD JUNE 14, 2021 THRU JUNE 16, 2021  
RESALE JOURNAL OF PROCEEDINGS

THIS PROGRAM WAS RUN FOR UPDATE TO TREMAST FILE AND ONLINE SALEBOOK

REPORT IS IN ASCENDING PARCEL NUMBER ORDER

PARCEL NUMBER : 31175-93-06-20420

BIDDER NUMBER: 726

DATE SOLD : 06/15/21

DEED NAME:

RESALE CERTIFICATE NUMBER: 1805398

JOSHUA TURNBOW

LEGAL DESCRIPTION : LTS 21 & 22 BLK 10

TRUST DEPOSIT NUMBER: 210166

BID AMOUNT : 32,000.00

TRUST DEPOSIT TOTAL : 32,342.50

NET SURPLUS AMOUNT : 30,264.62

SUBDIVISION : PARK DALE AMD

NOTATION 1:

NOTATION 2:

TAXING UNIT: T-1A

ADDITIONAL LEGAL

: AN ADDITION TO THE CITY OF TULSA, TULSA COUNTY,  
STATE OF OKLAHOMA, ACCORDING TO THE LAST RECORDED  
PLAT THEREOF

-----  
PARCEL NUMBER : 31700-83-02-02450

BIDDER NUMBER: 640

RESALE CERTIFICATE NUMBER: 1305041

LEGAL DESCRIPTION : LT 2 BLK 2

TRUST DEPOSIT NUMBER: 210168

BID AMOUNT : 100,000.00

TRUST DEPOSIT TOTAL : 101,287.25

NET SURPLUS AMOUNT : .00

SUBDIVISION : PARK PLAZA SOUTH II

NOTATION 1: RESALE REFUND VOU 99999

NOTATION 2: PAID/REMOVED BEFORE DEED ISSUED TR2344

TAXING UNIT: T-1A

ADDITIONAL LEGAL

: AN ADDITION TO THE CITY OF TULSA, TULSA COUNTY,  
STATE OF OKLAHOMA, ACCORDING TO THE LAST RECORDED  
PLAT THEREOF  
-----

RUN DATE: 06/24/21 20:42:18 RETURN OF 2021 JUNE RESALE AUCTION HELD JUNE 14, 2021 THRU JUNE 16, 2021  
RESALE JOURNAL OF PROCEEDINGS

THIS PROGRAM WAS RUN FOR UPDATE TO TREMAST FILE AND ONLINE SALEBOOK

REPORT IS IN ASCENDING PARCEL NUMBER ORDER

PARCEL NUMBER : 31750-92-04-08250

BIDDER NUMBER: 825

DATE SOLD : 06/15/21

DEED NAME:

RESALE CERTIFICATE NUMBER: 1705547

FRANCISCA O AGBONZE

LEGAL DESCRIPTION : LT-9-BLK-7

SUBDIVISION : PARK VIEW PLACE

TRUST DEPOSIT NUMBER: 210269

BID AMOUNT : 2,000.00

TRUST DEPOSIT TOTAL : 2,452.00

NET SURPLUS AMOUNT : 817.01

TAXING UNIT: T-1A

ADDITIONAL LEGAL : AN ADDITION TO THE CITY OF TULSA, TULSA COUNTY,  
STATE OF OKLAHOMA, ACCORDING TO THE LAST RECORDED  
PLAT THEREOF

NOTATION 1:

NOTATION 2:

-----  
PARCEL NUMBER : 31750-92-04-08420

BIDDER NUMBER: 229

DATE SOLD : 06/15/21

DEED NAME:

RESALE CERTIFICATE NUMBER: 1705549

CAYLA BROUGHTON AND LAVELL BROUGHTON

LEGAL DESCRIPTION : LT-9-BLK-9

SUBDIVISION : PARK VIEW PLACE

TRUST DEPOSIT NUMBER: 210268

BID AMOUNT : 2,300.00

TRUST DEPOSIT TOTAL : 2,920.00

NET SURPLUS AMOUNT : .00

TAXING UNIT: T-1A

ADDITIONAL LEGAL : AN ADDITION TO THE CITY OF TULSA, TULSA COUNTY,  
STATE OF OKLAHOMA, ACCORDING TO THE LAST RECORDED  
PLAT THEREOF

NOTATION 1:

NOTATION 2:

RUN DATE: 06/24/21 20:42:19 RETURN OF 2021 JUNE RESALE AUCTION HELD JUNE 14, 2021 THRU JUNE 16, 2021  
RESALE JOURNAL OF PROCEEDINGS

THIS PROGRAM WAS RUN FOR UPDATE TO TREMAST FILE AND ONLINE SALEBOOK

REPORT IS IN ASCENDING PARCEL NUMBER ORDER

PARCEL NUMBER : 32275-92-04-08950

BIDDER NUMBER: 460

DATE SOLD : 06/15/21

DEED NAME:

RESALE CERTIFICATE NUMBER: 1705595

BOB G MOORE

LEGAL DESCRIPTION : E/2 LT 3 BLK 1

TRUST DEPOSIT NUMBER: 210106

SUBDIVISION : PECAN GROVE ADDN

BID AMOUNT : 2,000.00

TRUST DEPOSIT TOTAL : 2,464.00

NET SURPLUS AMOUNT : .00

TAXING UNIT: T-1A

ADDITIONAL LEGAL : AN ADDITION TO THE CITY OF TULSA, TULSA COUNTY,  
STATE OF OKLAHOMA, ACCORDING TO THE LAST RECORDED  
PLAT THEREOF

NOTATION 1:

NOTATION 2:

-----  
PARCEL NUMBER : 32850-02-25-21400

BIDDER NUMBER: 150

DATE SOLD : 06/15/21

DEED NAME:

RESALE CERTIFICATE NUMBER: 1705635

EVERGREEN PROPERTIES 1313 LLC

LEGAL DESCRIPTION : N 43 S 104 W 145.56 LT 4 BLK 1

TRUST DEPOSIT NUMBER: 210013

SUBDIVISION : PERSHING ADDN

BID AMOUNT : 30,000.00

TRUST DEPOSIT TOTAL : 30,620.00

NET SURPLUS AMOUNT : 28,245.05

TAXING UNIT: T-1A

ADDITIONAL LEGAL : AN ADDITION TO THE CITY OF TULSA, TULSA COUNTY,  
STATE OF OKLAHOMA, ACCORDING TO THE LAST RECORDED  
PLAT THEREOF

NOTATION 1:

NOTATION 2:

RUN DATE: 06/24/21 20:42:19 RETURN OF 2021 JUNE RESALE AUCTION HELD JUNE 14, 2021 THRU JUNE 16, 2021  
RESALE JOURNAL OF PROCEEDINGS

THIS PROGRAM WAS RUN FOR UPDATE TO TREMAST FILE AND ONLINE SALEBOOK

REPORT IS IN ASCENDING PARCEL NUMBER ORDER

PARCEL NUMBER : 33475-03-32-13960  
DATE SOLD : 06/15/21  
RESALE CERTIFICATE NUMBER: 1705696  
LEGAL DESCRIPTION : N/2 OF N/2 LT 6 BLK 1

BIDDER NUMBER: 407  
DEED NAME:  
HABITAT HOUSING, INC. D/B/A BOOMTOWN DEVELOPMENT  
COMPANY

SUBDIVISION : PORTLAND PLACE ADDN  
TAXING UNIT: T-1A  
ADDITIONAL LEGAL : AN ADDITION TO THE CITY OF TULSA, TULSA COUNTY,  
STATE OF OKLAHOMA, ACCORDING TO THE LAST RECORDED  
PLAT THEREOF

TRUST DEPOSIT NUMBER: 210122  
BID AMOUNT : 3,000.00  
TRUST DEPOSIT TOTAL : 3,464.00  
NET SURPLUS AMOUNT : 797.40

NOTATION 1:  
NOTATION 2:

-----  
PARCEL NUMBER : 33725-03-30-14100  
DATE SOLD : 06/15/21  
RESALE CERTIFICATE NUMBER: 1705730  
LEGAL DESCRIPTION : LT 4 BLK 2

BIDDER NUMBER: 59  
DEED NAME:  
MARCUS D CARTER SR

SUBDIVISION : PROSPECT GARDENS  
TAXING UNIT: T-1A  
ADDITIONAL LEGAL : AN ADDITION TO THE CITY OF TULSA, TULSA COUNTY,  
STATE OF OKLAHOMA, ACCORDING TO THE LAST RECORDED  
PLAT THEREOF

TRUST DEPOSIT NUMBER: 210270  
BID AMOUNT : 10,000.00  
TRUST DEPOSIT TOTAL : 10,530.00  
NET SURPLUS AMOUNT : .00

NOTATION 1:  
NOTATION 2:  
-----



RUN DATE: 06/24/21 20:42:19 RETURN OF 2021 JUNE RESALE AUCTION HELD JUNE 14, 2021 THRU JUNE 16, 2021  
RESALE JOURNAL OF PROCEEDINGS

THIS PROGRAM WAS RUN FOR UPDATE TO TREMAST FILE AND ONLINE SALEBOOK

REPORT IS IN ASCENDING PARCEL NUMBER ORDER

PARCEL NUMBER : 34013-82-01-15132

BIDDER NUMBER: 68

DATE SOLD : 06/15/21

DEED NAME:

RESALE CERTIFICATE NUMBER: 1805664

CLINK INDUSTRIES LLC

LEGAL DESCRIPTION : UNIT C-204 & .0097 INT IN COMMON ELEMENTS IN  
WOODSIDE LANE CONDOMINIUMS BEING PRT LT 1 BLK 1  
PHASE I

TRUST DEPOSIT NUMBER: 210271

BID AMOUNT : 26,000.00

TRUST DEPOSIT TOTAL : 26,342.50

NET SURPLUS AMOUNT : 23,100.15

SUBDIVISION : RAINTREE II

TAXING UNIT: T-1A

ADDITIONAL LEGAL : AN ADDITION TO THE CITY OF TULSA, TULSA COUNTY,  
STATE OF OKLAHOMA, ACCORDING TO THE LAST RECORDED  
PLAT THEREOF

NOTATION 1:

NOTATION 2:

-----  
PARCEL NUMBER : 34225-92-09-01550

BIDDER NUMBER: 463

DATE SOLD : 06/15/21

DEED NAME:

RESALE CERTIFICATE NUMBER: 1705794

LINDSEY V MOORE

LEGAL DESCRIPTION : PT. LT 2 BK 2 BEG.NWC.TH.S.311.66 E.50'  
N.301.5'W.50 TO BEG.

TRUST DEPOSIT NUMBER: 210107

BID AMOUNT : 2,250.00

TRUST DEPOSIT TOTAL : 2,870.00

NET SURPLUS AMOUNT : .00

SUBDIVISION : RAYBURN'S SUB

TAXING UNIT: T-1A

ADDITIONAL LEGAL : AN ADDITION TO THE CITY OF TULSA, TULSA COUNTY,  
STATE OF OKLAHOMA, ACCORDING TO THE LAST RECORDED  
PLAT THEREOF

NOTATION 1:

NOTATION 2:

RUN DATE: 06/24/21 20:42:20 RETURN OF 2021 JUNE RESALE AUCTION HELD JUNE 14, 2021 THRU JUNE 16, 2021  
RESALE JOURNAL OF PROCEEDINGS

THIS PROGRAM WAS RUN FOR UPDATE TO TREMAST FILE AND ONLINE SALEBOOK

REPORT IS IN ASCENDING PARCEL NUMBER ORDER

PARCEL NUMBER : 34225-92-09-01570

BIDDER NUMBER: 463

DATE SOLD : 06/15/21

DEED NAME:

RESALE CERTIFICATE NUMBER: 1705795

LINDSEY V MOORE

LEGAL DESCRIPTION : LT 4 BK 2

TRUST DEPOSIT NUMBER: 210107

SUBDIVISION : RAYBURN'S SUB

BID AMOUNT : 2,250.00

TRUST DEPOSIT TOTAL : 2,870.00

NET SURPLUS AMOUNT : .00

TAXING UNIT: T-1A

ADDITIONAL LEGAL

: AN ADDITION TO THE CITY OF TULSA, TULSA COUNTY,  
STATE OF OKLAHOMA, ACCORDING TO THE LAST RECORDED  
PLAT THEREOF

NOTATION 1:

NOTATION 2:

-----  
PARCEL NUMBER : 34300-03-32-15380

BIDDER NUMBER: 314

DATE SOLD : 06/15/21

DEED NAME:

RESALE CERTIFICATE NUMBER: 1805723

WYCLIFFE AMUKONYI AND TONYA MARTIN

LEGAL DESCRIPTION : LT 9 BLK 5

TRUST DEPOSIT NUMBER: 210071

SUBDIVISION : REDDIN ADDN

BID AMOUNT : 43,000.00

TRUST DEPOSIT TOTAL : 43,330.50

NET SURPLUS AMOUNT : 38,180.78

TAXING UNIT: T-1A

ADDITIONAL LEGAL

: AN ADDITION TO THE CITY OF TULSA, TULSA COUNTY,  
STATE OF OKLAHOMA, ACCORDING TO THE LAST RECORDED  
PLAT THEREOF

NOTATION 1:

NOTATION 2:

RUN DATE: 06/24/21 20:42:20 RETURN OF 2021 JUNE RESALE AUCTION HELD JUNE 14, 2021 THRU JUNE 16, 2021  
RESALE JOURNAL OF PROCEEDINGS

THIS PROGRAM WAS RUN FOR UPDATE TO TREMAST FILE AND ONLINE SALEBOOK

REPORT IS IN ASCENDING PARCEL NUMBER ORDER

PARCEL NUMBER : 34375-92-22-04490

BIDDER NUMBER: 583

DATE SOLD : 06/15/21

DEED NAME:

RESALE CERTIFICATE NUMBER: 1705845

FIDEL SANTACRUZ

LEGAL DESCRIPTION : W 1/2 LT 6 BLK 27

SUBDIVISION : RED FORK

TRUST DEPOSIT NUMBER: 210272

BID AMOUNT : 3,500.00

TRUST DEPOSIT TOTAL : 4,036.00

NET SURPLUS AMOUNT : .00

TAXING UNIT: T-1A

ADDITIONAL LEGAL

: AN ADDITION TO THE CITY OF TULSA, TULSA COUNTY,  
STATE OF OKLAHOMA, ACCORDING TO THE LAST RECORDED  
PLAT THEREOF

NOTATION 1:

NOTATION 2:

-----  
PARCEL NUMBER : 34750-02-26-08660

BIDDER NUMBER: 254

DATE SOLD : 06/15/21

DEED NAME:

RESALE CERTIFICATE NUMBER: 1705912

RAYSTAR PROPERTIES, LLC

LEGAL DESCRIPTION : LOT-10-BLK-9

SUBDIVISION : RESERVOIR HILL ADDN

TRUST DEPOSIT NUMBER: 210032

BID AMOUNT : 5,750.00

TRUST DEPOSIT TOTAL : 6,370.00

NET SURPLUS AMOUNT : .00

TAXING UNIT: T-1A

ADDITIONAL LEGAL

: AN ADDITION TO THE CITY OF TULSA, TULSA COUNTY,  
STATE OF OKLAHOMA, ACCORDING TO THE LAST RECORDED  
PLAT THEREOF

NOTATION 1:

NOTATION 2:

RUN DATE: 06/24/21 20:42:21 RETURN OF 2021 JUNE RESALE AUCTION HELD JUNE 14, 2021 THRU JUNE 16, 2021  
RESALE JOURNAL OF PROCEEDINGS

THIS PROGRAM WAS RUN FOR UPDATE TO TREMAST FILE AND ONLINE SALEBOOK

REPORT IS IN ASCENDING PARCEL NUMBER ORDER

PARCEL NUMBER : 34750-02-26-08930

BIDDER NUMBER: 189

DATE SOLD : 06/15/21

DEED NAME:

RESALE CERTIFICATE NUMBER: 1805828

MCRIT INVESTMENTS LLC

LEGAL DESCRIPTION : LOT-15-BLK-10

TRUST DEPOSIT NUMBER: 210055

BID AMOUNT : 27,000.00

TRUST DEPOSIT TOTAL : 27,294.50

NET SURPLUS AMOUNT : 19,863.05

SUBDIVISION : RESERVOIR HILL ADDN

NOTATION 1:

NOTATION 2:

TAXING UNIT: T-1A

ADDITIONAL LEGAL

: AN ADDITION TO THE CITY OF TULSA, TULSA COUNTY,  
STATE OF OKLAHOMA, ACCORDING TO THE LAST RECORDED  
PLAT THEREOF

PARCEL NUMBER : 35875-03-30-15040

BIDDER NUMBER: 617

DATE SOLD : 06/15/21

DEED NAME:

RESALE CERTIFICATE NUMBER: 1805914

FELIX KASALIKA

LEGAL DESCRIPTION : LT 14 BLK 10

TRUST DEPOSIT NUMBER: 210273

BID AMOUNT : 12,000.00

TRUST DEPOSIT TOTAL : 12,354.50

NET SURPLUS AMOUNT : 8,548.74

SUBDIVISION : ROBERTS ADDN

NOTATION 1:

NOTATION 2:

TAXING UNIT: T-1A

ADDITIONAL LEGAL

: AN ADDITION TO THE CITY OF TULSA, TULSA COUNTY,  
STATE OF OKLAHOMA, ACCORDING TO THE LAST RECORDED  
PLAT THEREOF

RUN DATE: 06/24/21 20:42:21 RETURN OF 2021 JUNE RESALE AUCTION HELD JUNE 14, 2021 THRU JUNE 16, 2021  
RESALE JOURNAL OF PROCEEDINGS

THIS PROGRAM WAS RUN FOR UPDATE TO TREMAST FILE AND ONLINE SALEBOOK

REPORT IS IN ASCENDING PARCEL NUMBER ORDER

PARCEL NUMBER : 35875-03-30-15320

BIDDER NUMBER: 0

RESALE CERTIFICATE NUMBER: 1805919

LEGAL DESCRIPTION : LT 38 BLK 12

SUBDIVISION : ROBERTS ADDN

TAXING UNIT: T-1A  
ADDITIONAL LEGAL

: AN ADDITION TO THE CITY OF TULSA, TULSA COUNTY,  
STATE OF OKLAHOMA, ACCORDING TO THE LAST RECORDED  
PLAT THEREOF

TRUST DEPOSIT NUMBER: 0  
BID AMOUNT : .00  
TRUST DEPOSIT TOTAL : .00  
NET SURPLUS AMOUNT : .00

NOTATION 1: REMOVED FROM RESALE  
NOTATION 2: PAID BY OWNER BEFORE AUCTION

-----  
PARCEL NUMBER : 35925-03-30-16700

BIDDER NUMBER: 567

DATE SOLD : 06/15/21  
RESALE CERTIFICATE NUMBER: 1805945

DEED NAME:  
TRACIE J CHANDLER

LEGAL DESCRIPTION : LT 1 BLK 16

SUBDIVISION : ROBERTS ADDN B7 & B13-17

TAXING UNIT: T-1A  
ADDITIONAL LEGAL

: AN ADDITION TO THE CITY OF TULSA, TULSA COUNTY,  
STATE OF OKLAHOMA, ACCORDING TO THE LAST RECORDED  
PLAT THEREOF

TRUST DEPOSIT NUMBER: 210274  
BID AMOUNT : 9,500.00  
TRUST DEPOSIT TOTAL : 9,818.50  
NET SURPLUS AMOUNT : .00

NOTATION 1:  
NOTATION 2:

RUN DATE: 06/24/21 20:42:21 RETURN OF 2021 JUNE RESALE AUCTION HELD JUNE 14, 2021 THRU JUNE 16, 2021  
RESALE JOURNAL OF PROCEEDINGS

THIS PROGRAM WAS RUN FOR UPDATE TO TREMAST FILE AND ONLINE SALEBOOK

REPORT IS IN ASCENDING PARCEL NUMBER ORDER

PARCEL NUMBER : 36090-03-08-00930

BIDDER NUMBER: 478

DATE SOLD : 06/15/21

DEED NAME:

RESALE CERTIFICATE NUMBER: 1706069

RENALDO DARNELL RENTIE

LEGAL DESCRIPTION : LT 5 BK 1

TRUST DEPOSIT NUMBER: 210276

BID AMOUNT : 12,500.00

TRUST DEPOSIT TOTAL : 13,048.00

NET SURPLUS AMOUNT : 729.10

SUBDIVISION

: ROBINWOOD ADDN RESUB B1&5

NOTATION 1:

NOTATION 2:

TAXING UNIT: T-1A

ADDITIONAL LEGAL

: AN ADDITION TO THE CITY OF TULSA, TULSA COUNTY,  
STATE OF OKLAHOMA, ACCORDING TO THE LAST RECORDED  
PLAT THEREOF

-----  
PARCEL NUMBER : 36150-93-04-12945

BIDDER NUMBER: 243

DATE SOLD : 06/15/21

DEED NAME:

RESALE CERTIFICATE NUMBER: 1706093

ZAYNE A SMITH

LEGAL DESCRIPTION : LT 118 BLK 2

TRUST DEPOSIT NUMBER: 210275

BID AMOUNT : 2,800.00

TRUST DEPOSIT TOTAL : 3,324.00

NET SURPLUS AMOUNT : .00

SUBDIVISION

: RODGERS HGTS SUB

NOTATION 1:

NOTATION 2:

TAXING UNIT: T-1A

ADDITIONAL LEGAL

: AN ADDITION TO THE CITY OF TULSA, TULSA COUNTY,  
STATE OF OKLAHOMA, ACCORDING TO THE LAST RECORDED  
PLAT THEREOF  
-----

RUN DATE: 06/24/21 20:42:21 RETURN OF 2021 JUNE RESALE AUCTION HELD JUNE 14, 2021 THRU JUNE 16, 2021  
RESALE JOURNAL OF PROCEEDINGS

THIS PROGRAM WAS RUN FOR UPDATE TO TREMAST FILE AND ONLINE SALEBOOK

REPORT IS IN ASCENDING PARCEL NUMBER ORDER

PARCEL NUMBER : 36540-94-02-16210  
DATE SOLD : 06/15/21  
RESALE CERTIFICATE NUMBER: 1806131  
LEGAL DESCRIPTION : W21.33 LT 17 BLK 24

BIDDER NUMBER: 367  
DEED NAME:  
MAXINE M HARDRIDGE

TRUST DEPOSIT NUMBER: 210090  
BID AMOUNT : 16,000.00  
TRUST DEPOSIT TOTAL : 16,252.50  
NET SURPLUS AMOUNT : 15,796.84

SUBDIVISION : ROSE DEW THIRD ADDN

TAXING UNIT: T-1A  
ADDITIONAL LEGAL : AN ADDITION TO THE CITY OF TULSA, TULSA COUNTY,  
STATE OF OKLAHOMA, ACCORDING TO THE LAST RECORDED  
PLAT THEREOF

NOTATION 1:  
NOTATION 2:

-----  
PARCEL NUMBER : 37050-03-35-12590  
DATE SOLD : 06/15/21  
RESALE CERTIFICATE NUMBER: 1706268  
LEGAL DESCRIPTION : LT 23 BLK 6

BIDDER NUMBER: 344  
DEED NAME:  
HM3 INVESTMENTS LLC

TRUST DEPOSIT NUMBER: 210078  
BID AMOUNT : 26,000.00  
TRUST DEPOSIT TOTAL : 26,728.00  
NET SURPLUS AMOUNT : 18,321.50

SUBDIVISION : SAINT PETER AND PAUL SUB

TAXING UNIT: T-1A  
ADDITIONAL LEGAL : AN ADDITION TO THE CITY OF TULSA, TULSA COUNTY,  
STATE OF OKLAHOMA, ACCORDING TO THE LAST RECORDED  
PLAT THEREOF

NOTATION 1:  
NOTATION 2:

RUN DATE: 06/24/21 20:42:22 RETURN OF 2021 JUNE RESALE AUCTION HELD JUNE 14, 2021 THRU JUNE 16, 2021  
RESALE JOURNAL OF PROCEEDINGS

THIS PROGRAM WAS RUN FOR UPDATE TO TREMAST FILE AND ONLINE SALEBOOK

REPORT IS IN ASCENDING PARCEL NUMBER ORDER

PARCEL NUMBER : 37375-03-32-16250

BIDDER NUMBER: 381

DATE SOLD : 06/15/21

DEED NAME:

RESALE CERTIFICATE NUMBER: 1706300

PREETIBEN V DAVE AND JOSE ORTIZ

LEGAL DESCRIPTION : W15 OF LT 13 & ALL LT 14 BLK 1

SUBDIVISION : SEQUOYAH PLACE SUB OF CHEROKEE ACRES

TRUST DEPOSIT NUMBER: 210277

BID AMOUNT : 26,000.00

TRUST DEPOSIT TOTAL : 26,584.00

NET SURPLUS AMOUNT : 22,211.77

TAXING UNIT: T-1A

ADDITIONAL LEGAL : AN ADDITION TO THE CITY OF TULSA, TULSA COUNTY,  
STATE OF OKLAHOMA, ACCORDING TO THE LAST RECORDED  
PLAT THEREOF

NOTATION 1:

NOTATION 2:

-----  
PARCEL NUMBER : 37650-02-12-03750

BIDDER NUMBER: 195

DATE SOLD : 06/15/21

DEED NAME:

RESALE CERTIFICATE NUMBER: 1706384

WATERS REAL ESTATE INVESTMENT LLC

LEGAL DESCRIPTION : LOT-18-BLK-2

SUBDIVISION : SHARON HGTS ADDN

TRUST DEPOSIT NUMBER: 210012

BID AMOUNT : 4,750.00

TRUST DEPOSIT TOTAL : 5,406.00

NET SURPLUS AMOUNT : .00

TAXING UNIT: T-1A

ADDITIONAL LEGAL : AN ADDITION TO THE CITY OF TULSA, TULSA COUNTY,  
STATE OF OKLAHOMA, ACCORDING TO THE LAST RECORDED  
PLAT THEREOF

NOTATION 1:

NOTATION 2:



RUN DATE: 06/24/21 20:42:22 RETURN OF 2021 JUNE RESALE AUCTION HELD JUNE 14, 2021 THRU JUNE 16, 2021  
RESALE JOURNAL OF PROCEEDINGS

THIS PROGRAM WAS RUN FOR UPDATE TO TREMAST FILE AND ONLINE SALEBOOK

REPORT IS IN ASCENDING PARCEL NUMBER ORDER

PARCEL NUMBER : 37650-02-12-04480

BIDDER NUMBER: 28

DATE SOLD : 06/15/21

DEED NAME:

RESALE CERTIFICATE NUMBER: 1706402

JANORE, INCORPORATED

LEGAL DESCRIPTION : LOT-33-BLK-4

SUBDIVISION : SHARON HGTS ADDN

TRUST DEPOSIT NUMBER: 210280

BID AMOUNT : 25,500.00

TRUST DEPOSIT TOTAL : 26,060.00

NET SURPLUS AMOUNT : 14,900.05

TAXING UNIT: T-1A

ADDITIONAL LEGAL : AN ADDITION TO THE CITY OF TULSA, TULSA COUNTY,  
STATE OF OKLAHOMA, ACCORDING TO THE LAST RECORDED  
PLAT THEREOF

NOTATION 1:

NOTATION 2:

-----  
PARCEL NUMBER : 37825-93-02-13680

BIDDER NUMBER: 397

DATE SOLD : 06/15/21

DEED NAME:

RESALE CERTIFICATE NUMBER: 1706489

GRANT WINFIELD PARKS IRREV TRUST DTD 2-19-99

LEGAL DESCRIPTION : LT 19 BLK 2

SUBDIVISION : SHERIDAN HILLS 2ND ADDN RESUB PRT B23-25 & ALL B26

TRUST DEPOSIT NUMBER: 210093

BID AMOUNT : 59,000.00

TRUST DEPOSIT TOTAL : 59,560.00

NET SURPLUS AMOUNT : 52,150.51

TAXING UNIT: T-1A

ADDITIONAL LEGAL : AN ADDITION TO THE CITY OF TULSA, TULSA COUNTY,  
STATE OF OKLAHOMA, ACCORDING TO THE LAST RECORDED  
PLAT THEREOF

NOTATION 1:

NOTATION 2:

RUN DATE: 06/24/21 20:42:22 RETURN OF 2021 JUNE RESALE AUCTION HELD JUNE 14, 2021 THRU JUNE 16, 2021  
RESALE JOURNAL OF PROCEEDINGS

THIS PROGRAM WAS RUN FOR UPDATE TO TREMAST FILE AND ONLINE SALEBOOK

REPORT IS IN ASCENDING PARCEL NUMBER ORDER

PARCEL NUMBER : 38125-92-27-18120

BIDDER NUMBER: 0

RESALE CERTIFICATE NUMBER: 1806440

LEGAL DESCRIPTION : LT 15 BK 3

SUBDIVISION : SHERWOOD FOREST

TAXING UNIT: T-1A  
ADDITIONAL LEGAL

: AN ADDITION TO THE CITY OF TULSA, TULSA COUNTY,  
STATE OF OKLAHOMA, ACCORDING TO THE LAST RECORDED  
PLAT THEREOF

TRUST DEPOSIT NUMBER: 0  
BID AMOUNT : .00  
TRUST DEPOSIT TOTAL : .00  
NET SURPLUS AMOUNT : .00

NOTATION 1: REMOVED FROM RESALE  
NOTATION 2: PAID BY OWNER BEFORE AUCTION

-----  
PARCEL NUMBER : 38150-92-04-09350

BIDDER NUMBER: 420

DATE SOLD : 06/15/21  
RESALE CERTIFICATE NUMBER: 1806445

DEED NAME:  
SANDRA BANUELOS AND EPITACIO BANUELOS

LEGAL DESCRIPTION : LT 6 & S 1/2 LT 7

TRUST DEPOSIT NUMBER: 210279  
BID AMOUNT : 19,000.00  
TRUST DEPOSIT TOTAL : 19,294.50  
NET SURPLUS AMOUNT : 12,943.96

SUBDIVISION : SHERWOOD PLACE

TAXING UNIT: T-1A  
ADDITIONAL LEGAL

: AN ADDITION TO THE CITY OF TULSA, TULSA COUNTY,  
STATE OF OKLAHOMA, ACCORDING TO THE LAST RECORDED  
PLAT THEREOF

NOTATION 1:  
NOTATION 2:

RUN DATE: 06/24/21 20:42:22 RETURN OF 2021 JUNE RESALE AUCTION HELD JUNE 14, 2021 THRU JUNE 16, 2021  
RESALE JOURNAL OF PROCEEDINGS

THIS PROGRAM WAS RUN FOR UPDATE TO TREMAST FILE AND ONLINE SALEBOOK

REPORT IS IN ASCENDING PARCEL NUMBER ORDER

PARCEL NUMBER : 38605-92-05-03930

BIDDER NUMBER: 622

DATE SOLD : 06/15/21

DEED NAME:

RESALE CERTIFICATE NUMBER: 1806497

JOYCE A SANBORN

LEGAL DESCRIPTION : W1/2 S1/2 W1/2 LOT 3 BLK 1

SUBDIVISION : SMITH'S SUB

TRUST DEPOSIT NUMBER: 210281

BID AMOUNT : 15,000.00

TRUST DEPOSIT TOTAL : 15,294.50

NET SURPLUS AMOUNT : 13,879.04

TAXING UNIT: T-1A

ADDITIONAL LEGAL : AN ADDITION TO THE CITY OF TULSA, TULSA COUNTY,  
STATE OF OKLAHOMA, ACCORDING TO THE LAST RECORDED  
PLAT THEREOF

NOTATION 1:

NOTATION 2:

-----  
PARCEL NUMBER : 38605-92-05-04240

BIDDER NUMBER: 161

DATE SOLD : 06/15/21

DEED NAME:

RESALE CERTIFICATE NUMBER: 1806500

KEITH DORSEY AND SHARDE DORSEY

LEGAL DESCRIPTION : N 44 OF THE E1/2 OF LT 3 BLK 2

SUBDIVISION : SMITH'S SUB

TRUST DEPOSIT NUMBER: 210282

BID AMOUNT : 2,400.00

TRUST DEPOSIT TOTAL : 2,712.50

NET SURPLUS AMOUNT : .00

TAXING UNIT: T-1A

ADDITIONAL LEGAL : AN ADDITION TO THE CITY OF TULSA, TULSA COUNTY,  
STATE OF OKLAHOMA, ACCORDING TO THE LAST RECORDED  
PLAT THEREOF

NOTATION 1:

NOTATION 2:

RUN DATE: 06/24/21 20:42:23 RETURN OF 2021 JUNE RESALE AUCTION HELD JUNE 14, 2021 THRU JUNE 16, 2021  
RESALE JOURNAL OF PROCEEDINGS

THIS PROGRAM WAS RUN FOR UPDATE TO TREMAST FILE AND ONLINE SALEBOOK

REPORT IS IN ASCENDING PARCEL NUMBER ORDER

PARCEL NUMBER : 38605-92-05-04640

BIDDER NUMBER: 477

DATE SOLD : 06/15/21  
RESALE CERTIFICATE NUMBER: 1806511

DEED NAME:  
ARTURO ROLLAND, INC.

LEGAL DESCRIPTION : LT 10 BLK 3

SUBDIVISION : SMITH'S SUB

TRUST DEPOSIT NUMBER: 210129  
BID AMOUNT : 2,300.00  
TRUST DEPOSIT TOTAL : 2,606.50  
NET SURPLUS AMOUNT : .00

TAXING UNIT: T-1A  
ADDITIONAL LEGAL : AN ADDITION TO THE CITY OF TULSA, TULSA COUNTY,  
STATE OF OKLAHOMA, ACCORDING TO THE LAST RECORDED  
PLAT THEREOF

NOTATION 1:  
NOTATION 2:

-----  
PARCEL NUMBER : 38605-92-05-04750

BIDDER NUMBER: 438

DATE SOLD : 06/15/21  
RESALE CERTIFICATE NUMBER: 1806513

DEED NAME:  
LOAN QUEEN, INC.

LEGAL DESCRIPTION : LTS 5 & 6 BLK 4

SUBDIVISION : SMITH'S SUB

TRUST DEPOSIT NUMBER: 210264  
BID AMOUNT : 13,000.00  
TRUST DEPOSIT TOTAL : 13,306.50  
NET SURPLUS AMOUNT : .00

TAXING UNIT: T-1A  
ADDITIONAL LEGAL : AN ADDITION TO THE CITY OF TULSA, TULSA COUNTY,  
STATE OF OKLAHOMA, ACCORDING TO THE LAST RECORDED  
PLAT THEREOF

NOTATION 1:  
NOTATION 2:  
-----

RUN DATE: 06/24/21 20:42:23 RETURN OF 2021 JUNE RESALE AUCTION HELD JUNE 14, 2021 THRU JUNE 16, 2021  
RESALE JOURNAL OF PROCEEDINGS

THIS PROGRAM WAS RUN FOR UPDATE TO TREMAST FILE AND ONLINE SALEBOOK

REPORT IS IN ASCENDING PARCEL NUMBER ORDER

PARCEL NUMBER : 38625-92-05-04990

BIDDER NUMBER: 262

DATE SOLD : 06/15/21

DEED NAME:

RESALE CERTIFICATE NUMBER: 1806517

WAGNER SD IRA LLC

LEGAL DESCRIPTION : LT 5 BLK 3

TRUST DEPOSIT NUMBER: 210045

BID AMOUNT : 2,199.78

TRUST DEPOSIT TOTAL : 2,542.28

NET SURPLUS AMOUNT : .00

SUBDIVISION

: SMITH'S SUB RESUB L13 B3

NOTATION 1:

NOTATION 2:

TAXING UNIT: T-1A

ADDITIONAL LEGAL

: AN ADDITION TO THE CITY OF TULSA, TULSA COUNTY,  
STATE OF OKLAHOMA, ACCORDING TO THE LAST RECORDED  
PLAT THEREOF

-----  
PARCEL NUMBER : 38950-03-27-10180

BIDDER NUMBER: 821

DATE SOLD : 06/15/21

DEED NAME:

RESALE CERTIFICATE NUMBER: 1706586

SECURE HANDS PROPERTIES LLC

LEGAL DESCRIPTION : LT 5 BLK 5

TRUST DEPOSIT NUMBER: 210283

BID AMOUNT : 26,000.00

TRUST DEPOSIT TOTAL : 26,512.00

NET SURPLUS AMOUNT : 23,538.26

SUBDIVISION

: SOUTH DAWSON ADDN

NOTATION 1:

NOTATION 2:

TAXING UNIT: T-1A

ADDITIONAL LEGAL

: AN ADDITION TO THE CITY OF TULSA, TULSA COUNTY,  
STATE OF OKLAHOMA, ACCORDING TO THE LAST RECORDED  
PLAT THEREOF  
-----

RUN DATE: 06/24/21 20:42:24 RETURN OF 2021 JUNE RESALE AUCTION HELD JUNE 14, 2021 THRU JUNE 16, 2021  
RESALE JOURNAL OF PROCEEDINGS

THIS PROGRAM WAS RUN FOR UPDATE TO TREMAST FILE AND ONLINE SALEBOOK

REPORT IS IN ASCENDING PARCEL NUMBER ORDER

PARCEL NUMBER : 38975-92-33-02490

BIDDER NUMBER: 0

RESALE CERTIFICATE NUMBER: 1806574

LEGAL DESCRIPTION : LOT 7 BLK 4

SUBDIVISION : SOUTH HAVEN AMD

TAXING UNIT: T-1A

ADDITIONAL LEGAL

: AN ADDITION TO THE CITY OF TULSA, TULSA COUNTY,  
STATE OF OKLAHOMA, ACCORDING TO THE LAST RECORDED  
PLAT THEREOF

TRUST DEPOSIT NUMBER: 0  
BID AMOUNT : .00  
TRUST DEPOSIT TOTAL : .00  
NET SURPLUS AMOUNT : .00

NOTATION 1: REMOVED FROM RESALE  
NOTATION 2: PAID BY OWNER BEFORE AUCTION

-----  
PARCEL NUMBER : 38975-92-33-04790

BIDDER NUMBER: 844

DATE SOLD : 06/15/21

RESALE CERTIFICATE NUMBER: 1806597

DEED NAME:  
ALAN W WILLIAMS II AND RAYE ORES

LEGAL DESCRIPTION : LTS 23 THRU 26 BLK 23

SUBDIVISION : SOUTH HAVEN AMD

TAXING UNIT: T-1A

ADDITIONAL LEGAL

: AN ADDITION TO THE CITY OF TULSA, TULSA COUNTY,  
STATE OF OKLAHOMA, ACCORDING TO THE LAST RECORDED  
PLAT THEREOF

TRUST DEPOSIT NUMBER: 210284  
BID AMOUNT : 5,250.00  
TRUST DEPOSIT TOTAL : 5,538.50  
NET SURPLUS AMOUNT : 607.64

NOTATION 1:  
NOTATION 2:

RUN DATE: 06/24/21 20:42:24 RETURN OF 2021 JUNE RESALE AUCTION HELD JUNE 14, 2021 THRU JUNE 16, 2021  
RESALE JOURNAL OF PROCEEDINGS

THIS PROGRAM WAS RUN FOR UPDATE TO TREMAST FILE AND ONLINE SALEBOOK

REPORT IS IN ASCENDING PARCEL NUMBER ORDER

PARCEL NUMBER : 39180-82-01-40470

BIDDER NUMBER: 635

DATE SOLD : 06/15/21

DEED NAME:

RESALE CERTIFICATE NUMBER: 1806633

COREY G WALLACE

LEGAL DESCRIPTION : LT 8 BLK 3

SUBDIVISION : SOUTH PEORIA GARDENS RESUB PRT TOWNE PARK ADDN

TRUST DEPOSIT NUMBER: 210287

BID AMOUNT : 25,000.00

TRUST DEPOSIT TOTAL : 25,306.50

NET SURPLUS AMOUNT : 16,140.08

TAXING UNIT: T-1A

ADDITIONAL LEGAL : AN ADDITION TO THE CITY OF TULSA, TULSA COUNTY,  
STATE OF OKLAHOMA, ACCORDING TO THE LAST RECORDED  
PLAT THEREOF

NOTATION 1:

NOTATION 2:

-----  
PARCEL NUMBER : 39180-82-01-40480

BIDDER NUMBER: 599

DATE SOLD : 06/15/21

DEED NAME:

RESALE CERTIFICATE NUMBER: 1806634

JAMES WALDOCK

LEGAL DESCRIPTION : LT 9 BLK 3

SUBDIVISION : SOUTH PEORIA GARDENS RESUB PRT TOWNE PARK ADDN

TRUST DEPOSIT NUMBER: 210285

BID AMOUNT : 19,500.00

TRUST DEPOSIT TOTAL : 19,806.50

NET SURPLUS AMOUNT : 10,006.24

TAXING UNIT: T-1A

ADDITIONAL LEGAL : AN ADDITION TO THE CITY OF TULSA, TULSA COUNTY,  
STATE OF OKLAHOMA, ACCORDING TO THE LAST RECORDED  
PLAT THEREOF

NOTATION 1:

NOTATION 2:

RUN DATE: 06/24/21 20:42:24 RETURN OF 2021 JUNE RESALE AUCTION HELD JUNE 14, 2021 THRU JUNE 16, 2021  
RESALE JOURNAL OF PROCEEDINGS

THIS PROGRAM WAS RUN FOR UPDATE TO TREMAST FILE AND ONLINE SALEBOOK

REPORT IS IN ASCENDING PARCEL NUMBER ORDER

PARCEL NUMBER : 39445-83-06-29568

BIDDER NUMBER: 68

DATE SOLD : 06/15/21

DEED NAME:

RESALE CERTIFICATE NUMBER: 1706680

CLINK INDUSTRIES LLC

LEGAL DESCRIPTION : UNIT 11 BLDG 13 & .3732 INT IN COMMON ELEMENTS IN  
ROYAL OAKS TOWNHOMES CONDOMINIUM BEING A PRT OF LT  
2 BEG NEC LT 2 TH W745.56 SW357.61 SE250.44  
NE240.43 NELY ON CRV 141.37 TH E460.01 N200 POB  
BLK 2 & ALL LT 2 BLK 3

TRUST DEPOSIT NUMBER: 210288

BID AMOUNT : 29,500.00

TRUST DEPOSIT TOTAL : 30,168.00

NET SURPLUS AMOUNT : 25,360.37

SUBDIVISION

: SOUTHERN CROSS ADDN B2-3

TAXING UNIT: T-1A

ADDITIONAL LEGAL

: AN ADDITION TO THE CITY OF TULSA, TULSA COUNTY,  
STATE OF OKLAHOMA, ACCORDING TO THE LAST RECORDED  
PLAT THEREOF

NOTATION 1:

NOTATION 2:

-----  
PARCEL NUMBER : 40075-03-26-08140

BIDDER NUMBER: 235

DATE SOLD : 06/15/21

DEED NAME:

RESALE CERTIFICATE NUMBER: 1706740

ISMENE RIVERA

LEGAL DESCRIPTION : LT 2 BLK 2

TRUST DEPOSIT NUMBER: 210289

BID AMOUNT : 42,500.00

TRUST DEPOSIT TOTAL : 43,048.00

NET SURPLUS AMOUNT : 37,548.81

SUBDIVISION

: SPARTAN COURT

TAXING UNIT: T-1A

ADDITIONAL LEGAL

: AN ADDITION TO THE CITY OF TULSA, TULSA COUNTY,  
STATE OF OKLAHOMA, ACCORDING TO THE LAST RECORDED  
PLAT THEREOF

NOTATION 1:

NOTATION 2:



RUN DATE: 06/24/21 20:42:24 RETURN OF 2021 JUNE RESALE AUCTION HELD JUNE 14, 2021 THRU JUNE 16, 2021  
RESALE JOURNAL OF PROCEEDINGS

THIS PROGRAM WAS RUN FOR UPDATE TO TREMAST FILE AND ONLINE SALEBOOK

REPORT IS IN ASCENDING PARCEL NUMBER ORDER

PARCEL NUMBER : 40125-93-05-20270

BIDDER NUMBER: 351

DATE SOLD : 06/15/21

DEED NAME:

RESALE CERTIFICATE NUMBER: 1706752

JULIA S MERLAN

LEGAL DESCRIPTION : W 50 LT 22 BLK 1

TRUST DEPOSIT NUMBER: 210290

SUBDIVISION : SPEEDWAY HGTS ADDN RES PRT L4 L5-8 & 13-20 B2  
POMEROY HGTS

BID AMOUNT : 2,500.00

TRUST DEPOSIT TOTAL : 2,976.00

NET SURPLUS AMOUNT : .00

TAXING UNIT: T-1A  
ADDITIONAL LEGAL

: AN ADDITION TO THE CITY OF TULSA, TULSA COUNTY,  
STATE OF OKLAHOMA, ACCORDING TO THE LAST RECORDED  
PLAT THEREOF

NOTATION 1:

NOTATION 2:

-----  
PARCEL NUMBER : 40250-03-31-13540

BIDDER NUMBER: 763

DATE SOLD : 06/15/21

DEED NAME:

RESALE CERTIFICATE NUMBER: 1806757

MALLORY MASSEY

LEGAL DESCRIPTION : W50 S155 LT 4 LESS S15 THEREOF FOR STREET

TRUST DEPOSIT NUMBER: 210291

SUBDIVISION : SPRINGDALE ACRE LOT ADDN

BID AMOUNT : 28,000.00

TRUST DEPOSIT TOTAL : 28,354.50

NET SURPLUS AMOUNT : 25,636.40

TAXING UNIT: T-1A  
ADDITIONAL LEGAL

: AN ADDITION TO THE CITY OF TULSA, TULSA COUNTY,  
STATE OF OKLAHOMA, ACCORDING TO THE LAST RECORDED  
PLAT THEREOF

NOTATION 1:

NOTATION 2:

RUN DATE: 06/24/21 20:42:25 RETURN OF 2021 JUNE RESALE AUCTION HELD JUNE 14, 2021 THRU JUNE 16, 2021  
RESALE JOURNAL OF PROCEEDINGS

THIS PROGRAM WAS RUN FOR UPDATE TO TREMAST FILE AND ONLINE SALEBOOK

REPORT IS IN ASCENDING PARCEL NUMBER ORDER

PARCEL NUMBER : 40250-03-31-13570

BIDDER NUMBER: 369

DATE SOLD : 06/15/21

DEED NAME:

RESALE CERTIFICATE NUMBER: 1706765

KENYON L RICHARDSON

LEGAL DESCRIPTION : PRT LT 5 BEG 48W SECR TH W49 N145 E49 S POB LESS  
S15 THEREOF

TRUST DEPOSIT NUMBER: 210074

BID AMOUNT : 2,700.00

TRUST DEPOSIT TOTAL : 3,260.00

NET SURPLUS AMOUNT : 2,074.28

SUBDIVISION

: SPRINGDALE ACRE LOT ADDN

TAXING UNIT: T-1A

ADDITIONAL LEGAL

: AN ADDITION TO THE CITY OF TULSA, TULSA COUNTY,  
STATE OF OKLAHOMA, ACCORDING TO THE LAST RECORDED  
PLAT THEREOF

NOTATION 1:

NOTATION 2:

-----  
PARCEL NUMBER : 40250-03-31-13670

BIDDER NUMBER: 415

DATE SOLD : 06/15/21

DEED NAME:

RESALE CERTIFICATE NUMBER: 1806760

CINOSWEATZ GROUP LLC

LEGAL DESCRIPTION : E50 S/2 LT 7 LESS S15 THEREOF FOR STREET

TRUST DEPOSIT NUMBER: 210124

BID AMOUNT : 3,000.00

TRUST DEPOSIT TOTAL : 3,264.50

NET SURPLUS AMOUNT : 2,376.84

SUBDIVISION

: SPRINGDALE ACRE LOT ADDN

TAXING UNIT: T-1A

ADDITIONAL LEGAL

: AN ADDITION TO THE CITY OF TULSA, TULSA COUNTY,  
STATE OF OKLAHOMA, ACCORDING TO THE LAST RECORDED  
PLAT THEREOF

NOTATION 1:

NOTATION 2:

RUN DATE: 06/24/21 20:42:25 RETURN OF 2021 JUNE RESALE AUCTION HELD JUNE 14, 2021 THRU JUNE 16, 2021  
RESALE JOURNAL OF PROCEEDINGS

THIS PROGRAM WAS RUN FOR UPDATE TO TREMAST FILE AND ONLINE SALEBOOK

REPORT IS IN ASCENDING PARCEL NUMBER ORDER

PARCEL NUMBER : 40250-03-31-13870

BIDDER NUMBER: 415

DATE SOLD : 06/15/21

DEED NAME:

RESALE CERTIFICATE NUMBER: 1706772

CINOSWEATZ GROUP LLC

LEGAL DESCRIPTION : S/2 W/2 LT 13 LESS S25 & W20 THEREOF FOR ST

TRUST DEPOSIT NUMBER: 210124

BID AMOUNT : 4,000.00

TRUST DEPOSIT TOTAL : 4,620.00

NET SURPLUS AMOUNT : .00

SUBDIVISION

: SPRINGDALE ACRE LOT ADDN

TAXING UNIT: T-1A

ADDITIONAL LEGAL

: AN ADDITION TO THE CITY OF TULSA, TULSA COUNTY,  
STATE OF OKLAHOMA, ACCORDING TO THE LAST RECORDED  
PLAT THEREOF

NOTATION 1:

NOTATION 2:

-----  
PARCEL NUMBER : 40250-03-31-14150

BIDDER NUMBER: 415

DATE SOLD : 06/15/21

DEED NAME:

RESALE CERTIFICATE NUMBER: 1806772

CINOSWEATZ GROUP LLC

LEGAL DESCRIPTION : E 75' OF S 1/2 LT 21

TRUST DEPOSIT NUMBER: 210124

BID AMOUNT : 4,000.00

TRUST DEPOSIT TOTAL : 4,264.50

NET SURPLUS AMOUNT : .00

SUBDIVISION

: SPRINGDALE ACRE LOT ADDN

TAXING UNIT: T-1A

ADDITIONAL LEGAL

: AN ADDITION TO THE CITY OF TULSA, TULSA COUNTY,  
STATE OF OKLAHOMA, ACCORDING TO THE LAST RECORDED  
PLAT THEREOF

NOTATION 1:

NOTATION 2:  
-----

RUN DATE: 06/24/21 20:42:25 RETURN OF 2021 JUNE RESALE AUCTION HELD JUNE 14, 2021 THRU JUNE 16, 2021  
RESALE JOURNAL OF PROCEEDINGS

THIS PROGRAM WAS RUN FOR UPDATE TO TREMAST FILE AND ONLINE SALEBOOK

REPORT IS IN ASCENDING PARCEL NUMBER ORDER

PARCEL NUMBER : 40250-03-31-14160

BIDDER NUMBER: 839

DATE SOLD : 06/15/21

DEED NAME:

RESALE CERTIFICATE NUMBER: 1806773

ISAAC AGUERO

LEGAL DESCRIPTION : W 70' OF S 1/2 LT 21

SUBDIVISION : SPRINGDALE ACRE LOT ADDN

TRUST DEPOSIT NUMBER: 210292

BID AMOUNT : 11,000.00

TRUST DEPOSIT TOTAL : 11,306.50

NET SURPLUS AMOUNT : .00

TAXING UNIT: T-1A

ADDITIONAL LEGAL

: AN ADDITION TO THE CITY OF TULSA, TULSA COUNTY,  
STATE OF OKLAHOMA, ACCORDING TO THE LAST RECORDED  
PLAT THEREOF

NOTATION 1:

NOTATION 2:

-----  
PARCEL NUMBER : 40250-03-31-14190

BIDDER NUMBER: 415

DATE SOLD : 06/15/21

DEED NAME:

RESALE CERTIFICATE NUMBER: 1706780

CINOSWEATZ GROUP LLC

LEGAL DESCRIPTION : PRT LT 21 BEG NEC TH S150 W48.33 N150 E48.33 POB  
LESS N15 THEREOF FOR ST

TRUST DEPOSIT NUMBER: 210124

BID AMOUNT : 4,750.00

TRUST DEPOSIT TOTAL : 5,274.00

NET SURPLUS AMOUNT : 2,424.60

SUBDIVISION

: SPRINGDALE ACRE LOT ADDN

TAXING UNIT: T-1A

ADDITIONAL LEGAL

: AN ADDITION TO THE CITY OF TULSA, TULSA COUNTY,  
STATE OF OKLAHOMA, ACCORDING TO THE LAST RECORDED  
PLAT THEREOF

NOTATION 1:

NOTATION 2:  
-----

RUN DATE: 06/24/21 20:42:26 RETURN OF 2021 JUNE RESALE AUCTION HELD JUNE 14, 2021 THRU JUNE 16, 2021  
RESALE JOURNAL OF PROCEEDINGS

THIS PROGRAM WAS RUN FOR UPDATE TO TREMAST FILE AND ONLINE SALEBOOK

REPORT IS IN ASCENDING PARCEL NUMBER ORDER

PARCEL NUMBER : 40250-03-31-14279

BIDDER NUMBER: 205

DATE SOLD : 06/15/21

DEED NAME:

RESALE CERTIFICATE NUMBER: 1806776

BRENDER V MARTIN

LEGAL DESCRIPTION : S15 N175 W50 E100 LT 23

TRUST DEPOSIT NUMBER: 210017

BID AMOUNT : 1,400.00

TRUST DEPOSIT TOTAL : 1,664.50

NET SURPLUS AMOUNT : 1,245.11

SUBDIVISION

: SPRINGDALE ACRE LOT ADDN

TAXING UNIT: T-1A

ADDITIONAL LEGAL

: AN ADDITION TO THE CITY OF TULSA, TULSA COUNTY,  
STATE OF OKLAHOMA, ACCORDING TO THE LAST RECORDED  
PLAT THEREOF

NOTATION 1:

NOTATION 2:

-----  
PARCEL NUMBER : 40250-03-31-15110

BIDDER NUMBER: 0

RESALE CERTIFICATE NUMBER: 1506502

LEGAL DESCRIPTION : E 58' N 147.5' LESS N 20' LT 45

TRUST DEPOSIT NUMBER: 0

BID AMOUNT : .00

TRUST DEPOSIT TOTAL : .00

NET SURPLUS AMOUNT : .00

SUBDIVISION

: SPRINGDALE ACRE LOT ADDN

TAXING UNIT: T-1A

ADDITIONAL LEGAL

: AN ADDITION TO THE CITY OF TULSA, TULSA COUNTY,  
STATE OF OKLAHOMA, ACCORDING TO THE LAST RECORDED  
PLAT THEREOF

NOTATION 1: REMOVED FROM RESALE

NOTATION 2: PAID BY OWNER BEFORE AUCTION  
-----

RUN DATE: 06/24/21 20:42:26 RETURN OF 2021 JUNE RESALE AUCTION HELD JUNE 14, 2021 THRU JUNE 16, 2021  
RESALE JOURNAL OF PROCEEDINGS

THIS PROGRAM WAS RUN FOR UPDATE TO TREMAST FILE AND ONLINE SALEBOOK

REPORT IS IN ASCENDING PARCEL NUMBER ORDER

PARCEL NUMBER : 40525-02-24-08950

BIDDER NUMBER: 679

DATE SOLD : 06/15/21

DEED NAME:

RESALE CERTIFICATE NUMBER: 1706855

RUSHCOINVESTMENT, L.L.C.

LEGAL DESCRIPTION : LOT-14-BLK-3

TRUST DEPOSIT NUMBER: 210293

BID AMOUNT : 3,000.00

TRUST DEPOSIT TOTAL : 3,488.00

NET SURPLUS AMOUNT : .00

SUBDIVISION : STANDARD HGTS AMD

TAXING UNIT: T-1A  
ADDITIONAL LEGAL

: AN ADDITION TO THE CITY OF TULSA, TULSA COUNTY,  
STATE OF OKLAHOMA, ACCORDING TO THE LAST RECORDED  
PLAT THEREOF

NOTATION 1:

NOTATION 2:

-----  
PARCEL NUMBER : 40525-02-24-09070

BIDDER NUMBER: 819

DATE SOLD : 06/15/21

DEED NAME:

RESALE CERTIFICATE NUMBER: 1706858

R L BROWN ENTERPRISES LLC

LEGAL DESCRIPTION : LOT-6-BLK-4

TRUST DEPOSIT NUMBER: 210294

BID AMOUNT : 3,400.00

TRUST DEPOSIT TOTAL : 3,888.00

NET SURPLUS AMOUNT : .00

SUBDIVISION : STANDARD HGTS AMD

TAXING UNIT: T-1A  
ADDITIONAL LEGAL

: AN ADDITION TO THE CITY OF TULSA, TULSA COUNTY,  
STATE OF OKLAHOMA, ACCORDING TO THE LAST RECORDED  
PLAT THEREOF

NOTATION 1:

NOTATION 2:

RUN DATE: 06/24/21 20:42:26 RETURN OF 2021 JUNE RESALE AUCTION HELD JUNE 14, 2021 THRU JUNE 16, 2021  
RESALE JOURNAL OF PROCEEDINGS

THIS PROGRAM WAS RUN FOR UPDATE TO TREMAST FILE AND ONLINE SALEBOOK

REPORT IS IN ASCENDING PARCEL NUMBER ORDER

PARCEL NUMBER : 40525-02-24-09270

BIDDER NUMBER: 22

DATE SOLD : 06/15/21

DEED NAME:

RESALE CERTIFICATE NUMBER: 1706865

WANDA F DOWDY

LEGAL DESCRIPTION : LOT-2-BLK-5

TRUST DEPOSIT NUMBER: 210295

BID AMOUNT : 1,200.00

TRUST DEPOSIT TOTAL : 1,616.00

NET SURPLUS AMOUNT : 798.21

SUBDIVISION : STANDARD HGTS AMD

TAXING UNIT: T-1A

ADDITIONAL LEGAL

: AN ADDITION TO THE CITY OF TULSA, TULSA COUNTY,  
STATE OF OKLAHOMA, ACCORDING TO THE LAST RECORDED  
PLAT THEREOF

NOTATION 1:

NOTATION 2:

-----  
PARCEL NUMBER : 40525-02-24-09280

BIDDER NUMBER: 617

DATE SOLD : 06/15/21

DEED NAME:

RESALE CERTIFICATE NUMBER: 1706866

FELIX KASALIKA

LEGAL DESCRIPTION : LOT-3-BLK-5

TRUST DEPOSIT NUMBER: 210296

BID AMOUNT : 2,000.00

TRUST DEPOSIT TOTAL : 2,416.00

NET SURPLUS AMOUNT : 1,598.21

SUBDIVISION : STANDARD HGTS AMD

TAXING UNIT: T-1A

ADDITIONAL LEGAL

: AN ADDITION TO THE CITY OF TULSA, TULSA COUNTY,  
STATE OF OKLAHOMA, ACCORDING TO THE LAST RECORDED  
PLAT THEREOF

NOTATION 1:

NOTATION 2:

RUN DATE: 06/24/21 20:42:26 RETURN OF 2021 JUNE RESALE AUCTION HELD JUNE 14, 2021 THRU JUNE 16, 2021  
RESALE JOURNAL OF PROCEEDINGS

THIS PROGRAM WAS RUN FOR UPDATE TO TREMAST FILE AND ONLINE SALEBOOK

REPORT IS IN ASCENDING PARCEL NUMBER ORDER

PARCEL NUMBER : 40525-02-24-09290

BIDDER NUMBER: 617

DATE SOLD : 06/15/21

DEED NAME:

RESALE CERTIFICATE NUMBER: 1706867

FELIX KASALIKA

LEGAL DESCRIPTION : LOT-4-BLK-5

TRUST DEPOSIT NUMBER: 210296

SUBDIVISION : STANDARD HGTS AMD

BID AMOUNT : 1,500.00

TAXING UNIT: T-1A

TRUST DEPOSIT TOTAL : 1,916.00

ADDITIONAL LEGAL

: AN ADDITION TO THE CITY OF TULSA, TULSA COUNTY,  
STATE OF OKLAHOMA, ACCORDING TO THE LAST RECORDED  
PLAT THEREOF

NET SURPLUS AMOUNT : 1,098.21

NOTATION 1:

NOTATION 2:

-----  
PARCEL NUMBER : 40525-02-24-09850

BIDDER NUMBER: 43

DATE SOLD : 06/15/21

DEED NAME:

RESALE CERTIFICATE NUMBER: 1806880

JAMARIO JONES

LEGAL DESCRIPTION : LT-13-BLK-7

TRUST DEPOSIT NUMBER: 210297

SUBDIVISION : STANDARD HGTS AMD

BID AMOUNT : 7,250.00

TAXING UNIT: T-1A

TRUST DEPOSIT TOTAL : 7,514.50

ADDITIONAL LEGAL

: AN ADDITION TO THE CITY OF TULSA, TULSA COUNTY,  
STATE OF OKLAHOMA, ACCORDING TO THE LAST RECORDED  
PLAT THEREOF

NET SURPLUS AMOUNT : .00

NOTATION 1:

NOTATION 2:



RUN DATE: 06/24/21 20:42:27 RETURN OF 2021 JUNE RESALE AUCTION HELD JUNE 14, 2021 THRU JUNE 16, 2021  
RESALE JOURNAL OF PROCEEDINGS

THIS PROGRAM WAS RUN FOR UPDATE TO TREMAST FILE AND ONLINE SALEBOOK

REPORT IS IN ASCENDING PARCEL NUMBER ORDER

PARCEL NUMBER : 40525-02-24-10990  
DATE SOLD : 06/15/21  
RESALE CERTIFICATE NUMBER: 1706902  
LEGAL DESCRIPTION : LTS 6 THRU 9 BLK 14

BIDDER NUMBER: 107  
DEED NAME:  
HANFORD D JENKINS

TRUST DEPOSIT NUMBER: 210023  
BID AMOUNT : 16,000.00  
TRUST DEPOSIT TOTAL : 16,530.00  
NET SURPLUS AMOUNT : .00

SUBDIVISION : STANDARD HGTS AMD

TAXING UNIT: T-1A  
ADDITIONAL LEGAL

: AN ADDITION TO THE CITY OF TULSA, TULSA COUNTY,  
STATE OF OKLAHOMA, ACCORDING TO THE LAST RECORDED  
PLAT THEREOF

NOTATION 1:  
NOTATION 2:

-----  
PARCEL NUMBER : 40525-02-24-11080

BIDDER NUMBER: 407

DATE SOLD : 06/15/21  
RESALE CERTIFICATE NUMBER: 1806899

DEED NAME:  
HABITAT HOUSING, INC. D/B/A BOOMTOWN DEVELOPMENT  
COMPANY

LEGAL DESCRIPTION : LT-19-BLK-14

TRUST DEPOSIT NUMBER: 210122  
BID AMOUNT : 2,250.00  
TRUST DEPOSIT TOTAL : 2,526.50  
NET SURPLUS AMOUNT : 2,021.03

SUBDIVISION : STANDARD HGTS AMD

TAXING UNIT: T-1A  
ADDITIONAL LEGAL

: AN ADDITION TO THE CITY OF TULSA, TULSA COUNTY,  
STATE OF OKLAHOMA, ACCORDING TO THE LAST RECORDED  
PLAT THEREOF

NOTATION 1:  
NOTATION 2:  
-----

RUN DATE: 06/24/21 20:42:27 RETURN OF 2021 JUNE RESALE AUCTION HELD JUNE 14, 2021 THRU JUNE 16, 2021  
RESALE JOURNAL OF PROCEEDINGS

THIS PROGRAM WAS RUN FOR UPDATE TO TREMAST FILE AND ONLINE SALEBOOK

REPORT IS IN ASCENDING PARCEL NUMBER ORDER

PARCEL NUMBER : 40525-02-24-11450

BIDDER NUMBER: 407

DATE SOLD : 06/15/21

DEED NAME:

RESALE CERTIFICATE NUMBER: 1806914

HABITAT HOUSING, INC. D/B/A BOOMTOWN DEVELOPMENT  
COMPANY

LEGAL DESCRIPTION : LT-9-BLK-16

TRUST DEPOSIT NUMBER: 210122

SUBDIVISION : STANDARD HGTS AMD

BID AMOUNT : 1,200.00

TRUST DEPOSIT TOTAL : 1,464.50

NET SURPLUS AMOUNT : 971.03

TAXING UNIT: T-1A

ADDITIONAL LEGAL : AN ADDITION TO THE CITY OF TULSA, TULSA COUNTY,  
STATE OF OKLAHOMA, ACCORDING TO THE LAST RECORDED  
PLAT THEREOF

NOTATION 1:

NOTATION 2:

-----  
PARCEL NUMBER : 40525-02-24-11510

BIDDER NUMBER: 43

DATE SOLD : 06/15/21

DEED NAME:

RESALE CERTIFICATE NUMBER: 1706928

JAMARIO JONES

LEGAL DESCRIPTION : W1/2 LOT-14-BLK-16

TRUST DEPOSIT NUMBER: 210297

SUBDIVISION : STANDARD HGTS AMD

BID AMOUNT : 1,100.00

TRUST DEPOSIT TOTAL : 1,720.00

NET SURPLUS AMOUNT : .00

TAXING UNIT: T-1A

ADDITIONAL LEGAL : AN ADDITION TO THE CITY OF TULSA, TULSA COUNTY,  
STATE OF OKLAHOMA, ACCORDING TO THE LAST RECORDED  
PLAT THEREOF

NOTATION 1:

NOTATION 2:

RUN DATE: 06/24/21 20:42:27 RETURN OF 2021 JUNE RESALE AUCTION HELD JUNE 14, 2021 THRU JUNE 16, 2021  
RESALE JOURNAL OF PROCEEDINGS

THIS PROGRAM WAS RUN FOR UPDATE TO TREMAST FILE AND ONLINE SALEBOOK

REPORT IS IN ASCENDING PARCEL NUMBER ORDER

PARCEL NUMBER : 40800-02-13-05240

BIDDER NUMBER: 2

DATE SOLD : 06/15/21

DEED NAME:

RESALE CERTIFICATE NUMBER: 1806971

DAMEON T LUNDY AND LENA RANGEL LUNDY

LEGAL DESCRIPTION : LT 8 BK 3

TRUST DEPOSIT NUMBER: 210121

BID AMOUNT : 2,300.00

TRUST DEPOSIT TOTAL : 2,672.50

NET SURPLUS AMOUNT : 1,631.66

SUBDIVISION : SUBURBAN ACRES AMD

NOTATION 1:

NOTATION 2:

TAXING UNIT: T-1A  
ADDITIONAL LEGAL

: AN ADDITION TO THE CITY OF TULSA, TULSA COUNTY,  
STATE OF OKLAHOMA, ACCORDING TO THE LAST RECORDED  
PLAT THEREOF

PARCEL NUMBER : 40800-02-13-05250

BIDDER NUMBER: 368

DATE SOLD : 06/15/21

DEED NAME:

RESALE CERTIFICATE NUMBER: 1706980

SENSIBLE INVESTMENTS LLC

LEGAL DESCRIPTION : LT 9 BK 3

TRUST DEPOSIT NUMBER: 210072

BID AMOUNT : 2,100.00

TRUST DEPOSIT TOTAL : 2,720.00

NET SURPLUS AMOUNT : .00

SUBDIVISION : SUBURBAN ACRES AMD

NOTATION 1:

NOTATION 2:

TAXING UNIT: T-1A  
ADDITIONAL LEGAL

: AN ADDITION TO THE CITY OF TULSA, TULSA COUNTY,  
STATE OF OKLAHOMA, ACCORDING TO THE LAST RECORDED  
PLAT THEREOF

RUN DATE: 06/24/21 20:42:27 RETURN OF 2021 JUNE RESALE AUCTION HELD JUNE 14, 2021 THRU JUNE 16, 2021  
RESALE JOURNAL OF PROCEEDINGS

THIS PROGRAM WAS RUN FOR UPDATE TO TREMAST FILE AND ONLINE SALEBOOK

REPORT IS IN ASCENDING PARCEL NUMBER ORDER

PARCEL NUMBER : 40800-02-13-05270

BIDDER NUMBER: 368

DATE SOLD : 06/15/21

DEED NAME:

RESALE CERTIFICATE NUMBER: 1706981

SENSIBLE INVESTMENTS LLC

LEGAL DESCRIPTION : LT 11 BK 3

TRUST DEPOSIT NUMBER: 210072

BID AMOUNT : 2,500.00

TRUST DEPOSIT TOTAL : 2,976.00

NET SURPLUS AMOUNT : .00

SUBDIVISION : SUBURBAN ACRES AMD

NOTATION 1:

NOTATION 2:

TAXING UNIT: T-1A

ADDITIONAL LEGAL

: AN ADDITION TO THE CITY OF TULSA, TULSA COUNTY,  
STATE OF OKLAHOMA, ACCORDING TO THE LAST RECORDED  
PLAT THEREOF

-----  
PARCEL NUMBER : 40800-02-13-05290

BIDDER NUMBER: 368

DATE SOLD : 06/15/21

DEED NAME:

RESALE CERTIFICATE NUMBER: 1806975

SENSIBLE INVESTMENTS LLC

LEGAL DESCRIPTION : LT 13 BK 3

TRUST DEPOSIT NUMBER: 210072

BID AMOUNT : 1,900.00

TRUST DEPOSIT TOTAL : 2,212.50

NET SURPLUS AMOUNT : 141.23

SUBDIVISION : SUBURBAN ACRES AMD

NOTATION 1:

NOTATION 2:

TAXING UNIT: T-1A

ADDITIONAL LEGAL

: AN ADDITION TO THE CITY OF TULSA, TULSA COUNTY,  
STATE OF OKLAHOMA, ACCORDING TO THE LAST RECORDED  
PLAT THEREOF  
-----

RUN DATE: 06/24/21 20:42:28 RETURN OF 2021 JUNE RESALE AUCTION HELD JUNE 14, 2021 THRU JUNE 16, 2021  
RESALE JOURNAL OF PROCEEDINGS

THIS PROGRAM WAS RUN FOR UPDATE TO TREMAST FILE AND ONLINE SALEBOOK

REPORT IS IN ASCENDING PARCEL NUMBER ORDER

PARCEL NUMBER : 40800-02-13-05540

BIDDER NUMBER: 368

DATE SOLD : 06/15/21

DEED NAME:

RESALE CERTIFICATE NUMBER: 1706988

SENSIBLE INVESTMENTS LLC

LEGAL DESCRIPTION : LT 38 BK 3

SUBDIVISION : SUBURBAN ACRES AMD

TRUST DEPOSIT NUMBER: 210072

BID AMOUNT : 2,750.00

TRUST DEPOSIT TOTAL : 3,310.00

NET SURPLUS AMOUNT : 884.15

TAXING UNIT: T-1A

ADDITIONAL LEGAL

: AN ADDITION TO THE CITY OF TULSA, TULSA COUNTY,  
STATE OF OKLAHOMA, ACCORDING TO THE LAST RECORDED  
PLAT THEREOF

NOTATION 1:

NOTATION 2:

-----  
PARCEL NUMBER : 40800-02-13-05620

BIDDER NUMBER: 227

RESALE CERTIFICATE NUMBER: 1706992

LEGAL DESCRIPTION : LT 46 BK 3

SUBDIVISION : SUBURBAN ACRES AMD

TRUST DEPOSIT NUMBER: 210298

BID AMOUNT : 22,000.00

TRUST DEPOSIT TOTAL : 22,500.00

NET SURPLUS AMOUNT : .00

TAXING UNIT: T-1A

ADDITIONAL LEGAL

: AN ADDITION TO THE CITY OF TULSA, TULSA COUNTY,  
STATE OF OKLAHOMA, ACCORDING TO THE LAST RECORDED  
PLAT THEREOF

NOTATION 1: RESALE REFUND VOU 99999

NOTATION 2: PAID/REMOVED BEFORE DEED ISSUED TR2344  
-----

RUN DATE: 06/24/21 20:42:28 RETURN OF 2021 JUNE RESALE AUCTION HELD JUNE 14, 2021 THRU JUNE 16, 2021  
RESALE JOURNAL OF PROCEEDINGS

THIS PROGRAM WAS RUN FOR UPDATE TO TREMAST FILE AND ONLINE SALEBOOK

REPORT IS IN ASCENDING PARCEL NUMBER ORDER

PARCEL NUMBER : 40800-02-13-05660

BIDDER NUMBER: 368

DATE SOLD : 06/15/21  
RESALE CERTIFICATE NUMBER: 1806987

DEED NAME:  
SENSIBLE INVESTMENTS LLC

LEGAL DESCRIPTION : LT 4 BK 4

SUBDIVISION : SUBURBAN ACRES AMD

TRUST DEPOSIT NUMBER: 210072  
BID AMOUNT : 1,800.00  
TRUST DEPOSIT TOTAL : 2,088.50  
NET SURPLUS AMOUNT : .00

TAXING UNIT: T-1A  
ADDITIONAL LEGAL : AN ADDITION TO THE CITY OF TULSA, TULSA COUNTY,  
STATE OF OKLAHOMA, ACCORDING TO THE LAST RECORDED  
PLAT THEREOF

NOTATION 1:  
NOTATION 2:

-----  
PARCEL NUMBER : 40800-02-13-05860

BIDDER NUMBER: 262

DATE SOLD : 06/15/21  
RESALE CERTIFICATE NUMBER: 1706997

DEED NAME:  
WAGNER SD IRA LLC

LEGAL DESCRIPTION : LT 24 BK 4

SUBDIVISION : SUBURBAN ACRES AMD

TRUST DEPOSIT NUMBER: 210045  
BID AMOUNT : 1,500.00  
TRUST DEPOSIT TOTAL : 2,120.00  
NET SURPLUS AMOUNT : .00

TAXING UNIT: T-1A  
ADDITIONAL LEGAL : AN ADDITION TO THE CITY OF TULSA, TULSA COUNTY,  
STATE OF OKLAHOMA, ACCORDING TO THE LAST RECORDED  
PLAT THEREOF

NOTATION 1:  
NOTATION 2:  
-----

RUN DATE: 06/24/21 20:42:28 RETURN OF 2021 JUNE RESALE AUCTION HELD JUNE 14, 2021 THRU JUNE 16, 2021  
RESALE JOURNAL OF PROCEEDINGS

THIS PROGRAM WAS RUN FOR UPDATE TO TREMAST FILE AND ONLINE SALEBOOK

REPORT IS IN ASCENDING PARCEL NUMBER ORDER

PARCEL NUMBER : 40800-02-13-05940

BIDDER NUMBER: 28

DATE SOLD : 06/15/21

DEED NAME:

RESALE CERTIFICATE NUMBER: 1707000

JANORE, INCORPORATED

LEGAL DESCRIPTION : LT 32 BK 4

TRUST DEPOSIT NUMBER: 210299

BID AMOUNT : 24,000.00

TRUST DEPOSIT TOTAL : 24,668.00

NET SURPLUS AMOUNT : 20,232.21

SUBDIVISION : SUBURBAN ACRES AMD

TAXING UNIT: T-1A

ADDITIONAL LEGAL

: AN ADDITION TO THE CITY OF TULSA, TULSA COUNTY,  
STATE OF OKLAHOMA, ACCORDING TO THE LAST RECORDED  
PLAT THEREOF

NOTATION 1:

NOTATION 2:

-----  
PARCEL NUMBER : 40825-02-13-07170

BIDDER NUMBER: 678

DATE SOLD : 06/15/21

DEED NAME:

RESALE CERTIFICATE NUMBER: 1807031

BCBY PROPERTIES LLC

LEGAL DESCRIPTION : LT 1 BLK 3

TRUST DEPOSIT NUMBER: 210301

BID AMOUNT : 15,500.00

TRUST DEPOSIT TOTAL : 15,818.50

NET SURPLUS AMOUNT : 12,293.77

SUBDIVISION : SUBURBAN ACRES SECOND

TAXING UNIT: T-1A

ADDITIONAL LEGAL

: AN ADDITION TO THE CITY OF TULSA, TULSA COUNTY,  
STATE OF OKLAHOMA, ACCORDING TO THE LAST RECORDED  
PLAT THEREOF

NOTATION 1:

NOTATION 2:

RUN DATE: 06/24/21 20:42:29 RETURN OF 2021 JUNE RESALE AUCTION HELD JUNE 14, 2021 THRU JUNE 16, 2021  
RESALE JOURNAL OF PROCEEDINGS

THIS PROGRAM WAS RUN FOR UPDATE TO TREMAST FILE AND ONLINE SALEBOOK

REPORT IS IN ASCENDING PARCEL NUMBER ORDER

PARCEL NUMBER : 40825-02-13-07770

BIDDER NUMBER: 249

DATE SOLD : 06/15/21

DEED NAME:

RESALE CERTIFICATE NUMBER: 1707046

MARK ORMAN

LEGAL DESCRIPTION : LT 5 BLK 5

SUBDIVISION : SUBURBAN ACRES SECOND

TRUST DEPOSIT NUMBER: 210243

BID AMOUNT : 2,000.00

TRUST DEPOSIT TOTAL : 2,500.00

NET SURPLUS AMOUNT : .00

TAXING UNIT: T-1A

ADDITIONAL LEGAL

: AN ADDITION TO THE CITY OF TULSA, TULSA COUNTY,  
STATE OF OKLAHOMA, ACCORDING TO THE LAST RECORDED  
PLAT THEREOF

NOTATION 1:

NOTATION 2:

-----  
PARCEL NUMBER : 40825-02-13-08080

BIDDER NUMBER: 673

DATE SOLD : 06/15/21

DEED NAME:

RESALE CERTIFICATE NUMBER: 1807054

ARRICA BAILEY AND BERTHEOPHILUS BAILEY SR

LEGAL DESCRIPTION : LT 2 BLK 6

SUBDIVISION : SUBURBAN ACRES SECOND

TRUST DEPOSIT NUMBER: 210303

BID AMOUNT : 2,800.00

TRUST DEPOSIT TOTAL : 3,376.50

NET SURPLUS AMOUNT : .00

TAXING UNIT: T-1A

ADDITIONAL LEGAL

: AN ADDITION TO THE CITY OF TULSA, TULSA COUNTY,  
STATE OF OKLAHOMA, ACCORDING TO THE LAST RECORDED  
PLAT THEREOF

NOTATION 1:

NOTATION 2:



RUN DATE: 06/24/21 20:42:29 RETURN OF 2021 JUNE RESALE AUCTION HELD JUNE 14, 2021 THRU JUNE 16, 2021  
RESALE JOURNAL OF PROCEEDINGS

THIS PROGRAM WAS RUN FOR UPDATE TO TREMAST FILE AND ONLINE SALEBOOK

REPORT IS IN ASCENDING PARCEL NUMBER ORDER

PARCEL NUMBER : 40825-02-13-08930

BIDDER NUMBER: 343

DATE SOLD : 06/15/21

DEED NAME:

RESALE CERTIFICATE NUMBER: 1707081

KYLE J COLE

LEGAL DESCRIPTION : LT 19 BLK 8

SUBDIVISION : SUBURBAN ACRES SECOND

TRUST DEPOSIT NUMBER: 210116

BID AMOUNT : 32,000.00

TRUST DEPOSIT TOTAL : 32,524.00

NET SURPLUS AMOUNT : 29,713.23

TAXING UNIT: T-1A

ADDITIONAL LEGAL

: AN ADDITION TO THE CITY OF TULSA, TULSA COUNTY,  
STATE OF OKLAHOMA, ACCORDING TO THE LAST RECORDED  
PLAT THEREOF

NOTATION 1:

NOTATION 2:

-----  
PARCEL NUMBER : 40825-02-13-09510

BIDDER NUMBER: 0

RESALE CERTIFICATE NUMBER: 1807089

LEGAL DESCRIPTION : LT 35 BLK 9

SUBDIVISION : SUBURBAN ACRES SECOND

TRUST DEPOSIT NUMBER: 0

BID AMOUNT : .00

TRUST DEPOSIT TOTAL : .00

NET SURPLUS AMOUNT : .00

TAXING UNIT: T-1A

ADDITIONAL LEGAL

: AN ADDITION TO THE CITY OF TULSA, TULSA COUNTY,  
STATE OF OKLAHOMA, ACCORDING TO THE LAST RECORDED  
PLAT THEREOF

NOTATION 1: REMOVED FROM RESALE

NOTATION 2: PAID BY OWNER BEFORE AUCTION  
-----

RUN DATE: 06/24/21 20:42:29 RETURN OF 2021 JUNE RESALE AUCTION HELD JUNE 14, 2021 THRU JUNE 16, 2021  
RESALE JOURNAL OF PROCEEDINGS

THIS PROGRAM WAS RUN FOR UPDATE TO TREMAST FILE AND ONLINE SALEBOOK

REPORT IS IN ASCENDING PARCEL NUMBER ORDER

PARCEL NUMBER : 40825-02-13-10020

BIDDER NUMBER: 601

DATE SOLD : 06/15/21

DEED NAME:

RESALE CERTIFICATE NUMBER: 1807102

UCHECHUKWU UGWA

LEGAL DESCRIPTION : LT 15 BLK 11

TRUST DEPOSIT NUMBER: 210300

BID AMOUNT : 34,000.00

TRUST DEPOSIT TOTAL : 34,366.50

NET SURPLUS AMOUNT : 30,622.44

SUBDIVISION

: SUBURBAN ACRES SECOND

TAXING UNIT: T-1A

ADDITIONAL LEGAL

: AN ADDITION TO THE CITY OF TULSA, TULSA COUNTY,  
STATE OF OKLAHOMA, ACCORDING TO THE LAST RECORDED  
PLAT THEREOF

NOTATION 1:

NOTATION 2:

-----  
PARCEL NUMBER : 40825-02-13-10060

BIDDER NUMBER: 367

DATE SOLD : 06/15/21

DEED NAME:

RESALE CERTIFICATE NUMBER: 1707112

MAXINE M HARDRIDGE

LEGAL DESCRIPTION : LT 19 BLK 11

TRUST DEPOSIT NUMBER: 210286

BID AMOUNT : 2,600.00

TRUST DEPOSIT TOTAL : 3,064.00

NET SURPLUS AMOUNT : 270.65

SUBDIVISION

: SUBURBAN ACRES SECOND

TAXING UNIT: T-1A

ADDITIONAL LEGAL

: AN ADDITION TO THE CITY OF TULSA, TULSA COUNTY,  
STATE OF OKLAHOMA, ACCORDING TO THE LAST RECORDED  
PLAT THEREOF

NOTATION 1:

NOTATION 2:  
-----

RUN DATE: 06/24/21 20:42:29 RETURN OF 2021 JUNE RESALE AUCTION HELD JUNE 14, 2021 THRU JUNE 16, 2021  
RESALE JOURNAL OF PROCEEDINGS

THIS PROGRAM WAS RUN FOR UPDATE TO TREMAST FILE AND ONLINE SALEBOOK

REPORT IS IN ASCENDING PARCEL NUMBER ORDER

PARCEL NUMBER : 40850-02-12-06790

BIDDER NUMBER: 1

DATE SOLD : 06/15/21

DEED NAME:

RESALE CERTIFICATE NUMBER: 1707134

DARYL J EXOM JR

LEGAL DESCRIPTION : LT 8 BLK 3

TRUST DEPOSIT NUMBER: 210302

BID AMOUNT : 4,000.00

TRUST DEPOSIT TOTAL : 4,464.00

NET SURPLUS AMOUNT : .00

SUBDIVISION : SUBURBAN ACRES THIRD ADDN

NOTATION 1:

NOTATION 2:

TAXING UNIT: T-1A

ADDITIONAL LEGAL : AN ADDITION TO THE CITY OF TULSA, TULSA COUNTY,  
STATE OF OKLAHOMA, ACCORDING TO THE LAST RECORDED  
PLAT THEREOF

-----  
PARCEL NUMBER : 40850-02-12-06950

BIDDER NUMBER: 0

RESALE CERTIFICATE NUMBER: 1807125

LEGAL DESCRIPTION : LT 9 BLK 4

TRUST DEPOSIT NUMBER: 0

BID AMOUNT : .00

TRUST DEPOSIT TOTAL : .00

NET SURPLUS AMOUNT : .00

SUBDIVISION : SUBURBAN ACRES THIRD ADDN

NOTATION 1: REMOVED FROM RESALE

NOTATION 2: PAID BY OWNER BEFORE AUCTION

TAXING UNIT: T-1A

ADDITIONAL LEGAL : AN ADDITION TO THE CITY OF TULSA, TULSA COUNTY,  
STATE OF OKLAHOMA, ACCORDING TO THE LAST RECORDED  
PLAT THEREOF  
-----

RUN DATE: 06/24/21 20:42:30 RETURN OF 2021 JUNE RESALE AUCTION HELD JUNE 14, 2021 THRU JUNE 16, 2021  
RESALE JOURNAL OF PROCEEDINGS

THIS PROGRAM WAS RUN FOR UPDATE TO TREMAST FILE AND ONLINE SALEBOOK

REPORT IS IN ASCENDING PARCEL NUMBER ORDER

PARCEL NUMBER : 40850-02-12-07120

BIDDER NUMBER: 249

DATE SOLD : 06/15/21  
RESALE CERTIFICATE NUMBER: 1807127

DEED NAME:  
MARK ORMAN

LEGAL DESCRIPTION : LT 2 BLK 5

SUBDIVISION : SUBURBAN ACRES THIRD ADDN

TRUST DEPOSIT NUMBER: 210243  
BID AMOUNT : 1,900.00  
TRUST DEPOSIT TOTAL : 2,176.50  
NET SURPLUS AMOUNT : .00

TAXING UNIT: T-1A  
ADDITIONAL LEGAL : AN ADDITION TO THE CITY OF TULSA, TULSA COUNTY,  
STATE OF OKLAHOMA, ACCORDING TO THE LAST RECORDED  
PLAT THEREOF

NOTATION 1:  
NOTATION 2:

-----  
PARCEL NUMBER : 40850-02-12-07290

BIDDER NUMBER: 262

DATE SOLD : 06/15/21  
RESALE CERTIFICATE NUMBER: 1707145

DEED NAME:  
WAGNER SD IRA LLC

LEGAL DESCRIPTION : LT 19 BLK 5

SUBDIVISION : SUBURBAN ACRES THIRD ADDN

TRUST DEPOSIT NUMBER: 210045  
BID AMOUNT : 1,562.51  
TRUST DEPOSIT TOTAL : 2,122.51  
NET SURPLUS AMOUNT : .00

TAXING UNIT: T-1A  
ADDITIONAL LEGAL : AN ADDITION TO THE CITY OF TULSA, TULSA COUNTY,  
STATE OF OKLAHOMA, ACCORDING TO THE LAST RECORDED  
PLAT THEREOF

NOTATION 1:  
NOTATION 2:  
-----

RUN DATE: 06/24/21 20:42:30 RETURN OF 2021 JUNE RESALE AUCTION HELD JUNE 14, 2021 THRU JUNE 16, 2021  
RESALE JOURNAL OF PROCEEDINGS

THIS PROGRAM WAS RUN FOR UPDATE TO TREMAST FILE AND ONLINE SALEBOOK

REPORT IS IN ASCENDING PARCEL NUMBER ORDER

PARCEL NUMBER : 41025-02-01-00880

BIDDER NUMBER: 542

DATE SOLD : 06/15/21

DEED NAME:

RESALE CERTIFICATE NUMBER: 1807238

ELLIS L GOODE AND JANELLE L GOODE

LEGAL DESCRIPTION : LOT-16-BLK-12

TRUST DEPOSIT NUMBER: 210304

BID AMOUNT : 2,100.00

TRUST DEPOSIT TOTAL : 2,364.50

NET SURPLUS AMOUNT : .00

SUBDIVISION : SUBURBAN HILLS ADDN

NOTATION 1:

NOTATION 2:

TAXING UNIT: T-1A

ADDITIONAL LEGAL

: AN ADDITION TO THE CITY OF TULSA, TULSA COUNTY,  
STATE OF OKLAHOMA, ACCORDING TO THE LAST RECORDED  
PLAT THEREOF

PARCEL NUMBER : 41025-02-01-01190

BIDDER NUMBER: 262

DATE SOLD : 06/15/21

DEED NAME:

RESALE CERTIFICATE NUMBER: 1707261

WAGNER SD IRA LLC

LEGAL DESCRIPTION : LOT-20-BLK-13

TRUST DEPOSIT NUMBER: 210045

BID AMOUNT : 630.60

TRUST DEPOSIT TOTAL : 1,250.60

NET SURPLUS AMOUNT : .00

SUBDIVISION : SUBURBAN HILLS ADDN

NOTATION 1:

NOTATION 2:

TAXING UNIT: T-1A

ADDITIONAL LEGAL

: AN ADDITION TO THE CITY OF TULSA, TULSA COUNTY,  
STATE OF OKLAHOMA, ACCORDING TO THE LAST RECORDED  
PLAT THEREOF

RUN DATE: 06/24/21 20:42:30 RETURN OF 2021 JUNE RESALE AUCTION HELD JUNE 14, 2021 THRU JUNE 16, 2021  
RESALE JOURNAL OF PROCEEDINGS

THIS PROGRAM WAS RUN FOR UPDATE TO TREMAST FILE AND ONLINE SALEBOOK

REPORT IS IN ASCENDING PARCEL NUMBER ORDER

PARCEL NUMBER : 41025-02-01-04230

BIDDER NUMBER: 96

DATE SOLD : 06/15/21

DEED NAME:

RESALE CERTIFICATE NUMBER: 1807248

EFREN ALDACO CONTRERAS

LEGAL DESCRIPTION : LT 10 BLK 3

SUBDIVISION : SUBURBAN HILLS ADDN

TRUST DEPOSIT NUMBER: 210305

BID AMOUNT : 2,000.00

TRUST DEPOSIT TOTAL : 2,264.50

NET SURPLUS AMOUNT : .00

TAXING UNIT: T-1A

ADDITIONAL LEGAL

: AN ADDITION TO THE CITY OF TULSA, TULSA COUNTY,  
STATE OF OKLAHOMA, ACCORDING TO THE LAST RECORDED  
PLAT THEREOF

NOTATION 1:

NOTATION 2:

-----  
PARCEL NUMBER : 41025-02-01-04420

BIDDER NUMBER: 349

DATE SOLD : 06/15/21

DEED NAME:

RESALE CERTIFICATE NUMBER: 1707270

NICOLE A BRANNON AND JOHN L BRANNON

LEGAL DESCRIPTION : LT 3 BLK 4

SUBDIVISION : SUBURBAN HILLS ADDN

TRUST DEPOSIT NUMBER: 210061

BID AMOUNT : 5,500.00

TRUST DEPOSIT TOTAL : 6,024.00

NET SURPLUS AMOUNT : .00

TAXING UNIT: T-1A

ADDITIONAL LEGAL

: AN ADDITION TO THE CITY OF TULSA, TULSA COUNTY,  
STATE OF OKLAHOMA, ACCORDING TO THE LAST RECORDED  
PLAT THEREOF

NOTATION 1:

NOTATION 2:

RUN DATE: 06/24/21 20:42:31 RETURN OF 2021 JUNE RESALE AUCTION HELD JUNE 14, 2021 THRU JUNE 16, 2021  
RESALE JOURNAL OF PROCEEDINGS

THIS PROGRAM WAS RUN FOR UPDATE TO TREMAST FILE AND ONLINE SALEBOOK

REPORT IS IN ASCENDING PARCEL NUMBER ORDER

PARCEL NUMBER : 41025-02-01-04500

BIDDER NUMBER: 34

DATE SOLD : 06/15/21

DEED NAME:

RESALE CERTIFICATE NUMBER: 1707273

KEJUAN JOHNSON

LEGAL DESCRIPTION : LT 11 BLK 4

TRUST DEPOSIT NUMBER: 210306

BID AMOUNT : 20,000.00

TRUST DEPOSIT TOTAL : 20,572.00

NET SURPLUS AMOUNT : 13,312.72

SUBDIVISION : SUBURBAN HILLS ADDN

NOTATION 1:

NOTATION 2:

TAXING UNIT: T-1A

ADDITIONAL LEGAL

: AN ADDITION TO THE CITY OF TULSA, TULSA COUNTY,  
STATE OF OKLAHOMA, ACCORDING TO THE LAST RECORDED  
PLAT THEREOF

-----  
PARCEL NUMBER : 41025-02-01-04600

BIDDER NUMBER: 540

DATE SOLD : 06/15/21

DEED NAME:

RESALE CERTIFICATE NUMBER: 1707276

WAYA PROPERTIES LLC

LEGAL DESCRIPTION : LT 6 BLK 5

TRUST DEPOSIT NUMBER: 210135

BID AMOUNT : 2,200.00

TRUST DEPOSIT TOTAL : 2,832.00

NET SURPLUS AMOUNT : 34.48

SUBDIVISION : SUBURBAN HILLS ADDN

NOTATION 1:

NOTATION 2:

TAXING UNIT: T-1A

ADDITIONAL LEGAL

: AN ADDITION TO THE CITY OF TULSA, TULSA COUNTY,  
STATE OF OKLAHOMA, ACCORDING TO THE LAST RECORDED  
PLAT THEREOF  
-----

RUN DATE: 06/24/21 20:42:31 RETURN OF 2021 JUNE RESALE AUCTION HELD JUNE 14, 2021 THRU JUNE 16, 2021  
RESALE JOURNAL OF PROCEEDINGS

THIS PROGRAM WAS RUN FOR UPDATE TO TREMAST FILE AND ONLINE SALEBOOK

REPORT IS IN ASCENDING PARCEL NUMBER ORDER

PARCEL NUMBER : 41025-02-01-04800

BIDDER NUMBER: 249

DATE SOLD : 06/15/21

DEED NAME:

RESALE CERTIFICATE NUMBER: 1707282

MARK ORMAN

LEGAL DESCRIPTION : LT 7 BLK 7

TRUST DEPOSIT NUMBER: 210243

BID AMOUNT : 1,700.00

TRUST DEPOSIT TOTAL : 2,236.00

NET SURPLUS AMOUNT : .00

SUBDIVISION : SUBURBAN HILLS ADDN

TAXING UNIT: T-1A

ADDITIONAL LEGAL

: AN ADDITION TO THE CITY OF TULSA, TULSA COUNTY,  
STATE OF OKLAHOMA, ACCORDING TO THE LAST RECORDED  
PLAT THEREOF

NOTATION 1:

NOTATION 2:

-----  
PARCEL NUMBER : 41025-02-01-05040

BIDDER NUMBER: 166

DATE SOLD : 06/15/21

DEED NAME:

RESALE CERTIFICATE NUMBER: 1707285

MATTIE MCLAUGHLIN

LEGAL DESCRIPTION : LT 12 BLK 8

TRUST DEPOSIT NUMBER: 210073

BID AMOUNT : 1,100.00

TRUST DEPOSIT TOTAL : 1,720.00

NET SURPLUS AMOUNT : .00

SUBDIVISION : SUBURBAN HILLS ADDN

TAXING UNIT: T-1A

ADDITIONAL LEGAL

: AN ADDITION TO THE CITY OF TULSA, TULSA COUNTY,  
STATE OF OKLAHOMA, ACCORDING TO THE LAST RECORDED  
PLAT THEREOF

NOTATION 1:

NOTATION 2:



RUN DATE: 06/24/21 20:42:31 RETURN OF 2021 JUNE RESALE AUCTION HELD JUNE 14, 2021 THRU JUNE 16, 2021  
RESALE JOURNAL OF PROCEEDINGS

THIS PROGRAM WAS RUN FOR UPDATE TO TREMAST FILE AND ONLINE SALEBOOK

REPORT IS IN ASCENDING PARCEL NUMBER ORDER

PARCEL NUMBER : 41025-02-01-05860

BIDDER NUMBER: 495

DATE SOLD : 06/15/21  
RESALE CERTIFICATE NUMBER: 1707307

DEED NAME:  
JOYCE NGUYEN

LEGAL DESCRIPTION : LT 1 BLK 15

SUBDIVISION : SUBURBAN HILLS ADDN

TRUST DEPOSIT NUMBER: 210308  
BID AMOUNT : 1,750.00  
TRUST DEPOSIT TOTAL : 2,370.00  
NET SURPLUS AMOUNT : .00

TAXING UNIT: T-1A  
ADDITIONAL LEGAL : AN ADDITION TO THE CITY OF TULSA, TULSA COUNTY,  
STATE OF OKLAHOMA, ACCORDING TO THE LAST RECORDED  
PLAT THEREOF

NOTATION 1:  
NOTATION 2:

-----  
PARCEL NUMBER : 41025-02-01-05870

BIDDER NUMBER: 495

DATE SOLD : 06/15/21  
RESALE CERTIFICATE NUMBER: 1807299

DEED NAME:  
JOYCE NGUYEN

LEGAL DESCRIPTION : LT 2 BLK 15

SUBDIVISION : SUBURBAN HILLS ADDN

TRUST DEPOSIT NUMBER: 210308  
BID AMOUNT : 1,700.00  
TRUST DEPOSIT TOTAL : 2,000.50  
NET SURPLUS AMOUNT : 1,177.27

TAXING UNIT: T-1A  
ADDITIONAL LEGAL : AN ADDITION TO THE CITY OF TULSA, TULSA COUNTY,  
STATE OF OKLAHOMA, ACCORDING TO THE LAST RECORDED  
PLAT THEREOF

NOTATION 1:  
NOTATION 2:  
-----

RUN DATE: 06/24/21 20:42:32 RETURN OF 2021 JUNE RESALE AUCTION HELD JUNE 14, 2021 THRU JUNE 16, 2021  
RESALE JOURNAL OF PROCEEDINGS

THIS PROGRAM WAS RUN FOR UPDATE TO TREMAST FILE AND ONLINE SALEBOOK

REPORT IS IN ASCENDING PARCEL NUMBER ORDER

PARCEL NUMBER : 41025-02-01-05900

BIDDER NUMBER: 0

RESALE CERTIFICATE NUMBER: 1807300

LEGAL DESCRIPTION : LT 5 BLK 15

TRUST DEPOSIT NUMBER: 0

BID AMOUNT : .00

TRUST DEPOSIT TOTAL : .00

NET SURPLUS AMOUNT : .00

SUBDIVISION

: SUBURBAN HILLS ADDN

TAXING UNIT: T-1A

ADDITIONAL LEGAL

: AN ADDITION TO THE CITY OF TULSA, TULSA COUNTY,  
STATE OF OKLAHOMA, ACCORDING TO THE LAST RECORDED  
PLAT THEREOF

NOTATION 1: REMOVED FROM RESALE

NOTATION 2: PAID BY OWNER BEFORE AUCTION

-----  
PARCEL NUMBER : 41025-02-01-05930

BIDDER NUMBER: 0

RESALE CERTIFICATE NUMBER: 1807302

LEGAL DESCRIPTION : LT 8 BLK 15

TRUST DEPOSIT NUMBER: 0

BID AMOUNT : .00

TRUST DEPOSIT TOTAL : .00

NET SURPLUS AMOUNT : .00

SUBDIVISION

: SUBURBAN HILLS ADDN

TAXING UNIT: T-1A

ADDITIONAL LEGAL

: AN ADDITION TO THE CITY OF TULSA, TULSA COUNTY,  
STATE OF OKLAHOMA, ACCORDING TO THE LAST RECORDED  
PLAT THEREOF

NOTATION 1: REMOVED FROM RESALE

NOTATION 2: PAID BY OWNER BEFORE AUCTION  
-----

RUN DATE: 06/24/21 20:42:32 RETURN OF 2021 JUNE RESALE AUCTION HELD JUNE 14, 2021 THRU JUNE 16, 2021  
RESALE JOURNAL OF PROCEEDINGS

THIS PROGRAM WAS RUN FOR UPDATE TO TREMAST FILE AND ONLINE SALEBOOK

REPORT IS IN ASCENDING PARCEL NUMBER ORDER

PARCEL NUMBER : 41025-02-01-06050

BIDDER NUMBER: 447

DATE SOLD : 06/15/21  
RESALE CERTIFICATE NUMBER: 1807309

DEED NAME:  
GERARDO MOSCOSA

LEGAL DESCRIPTION : LT 20 BLK 15

TRUST DEPOSIT NUMBER: 210307

BID AMOUNT : 2,800.00  
TRUST DEPOSIT TOTAL : 3,088.50  
NET SURPLUS AMOUNT : .00

SUBDIVISION : SUBURBAN HILLS ADDN

TAXING UNIT: T-1A

ADDITIONAL LEGAL : AN ADDITION TO THE CITY OF TULSA, TULSA COUNTY,  
STATE OF OKLAHOMA, ACCORDING TO THE LAST RECORDED  
PLAT THEREOF

NOTATION 1:  
NOTATION 2:

-----  
PARCEL NUMBER : 41025-02-01-06550

BIDDER NUMBER: 761

DATE SOLD : 06/15/21  
RESALE CERTIFICATE NUMBER: 1707322

DEED NAME:  
SARAH HOLLAND

LEGAL DESCRIPTION : LT 17 BLK 18

TRUST DEPOSIT NUMBER: 210311

BID AMOUNT : 19,500.00  
TRUST DEPOSIT TOTAL : 20,024.00  
NET SURPLUS AMOUNT : 10,462.34

SUBDIVISION : SUBURBAN HILLS ADDN

TAXING UNIT: T-1A

ADDITIONAL LEGAL : AN ADDITION TO THE CITY OF TULSA, TULSA COUNTY,  
STATE OF OKLAHOMA, ACCORDING TO THE LAST RECORDED  
PLAT THEREOF

NOTATION 1:  
NOTATION 2:

RUN DATE: 06/24/21 20:42:32 RETURN OF 2021 JUNE RESALE AUCTION HELD JUNE 14, 2021 THRU JUNE 16, 2021  
RESALE JOURNAL OF PROCEEDINGS

THIS PROGRAM WAS RUN FOR UPDATE TO TREMAST FILE AND ONLINE SALEBOOK

REPORT IS IN ASCENDING PARCEL NUMBER ORDER

PARCEL NUMBER : 41025-02-01-06970

BIDDER NUMBER: 430

DATE SOLD : 06/15/21

DEED NAME:

RESALE CERTIFICATE NUMBER: 1707338

CYNTHIA W TOWNSEND

LEGAL DESCRIPTION : LT 15 BLK 19

SUBDIVISION : SUBURBAN HILLS ADDN

TRUST DEPOSIT NUMBER: 210309

BID AMOUNT : 1,800.00

TRUST DEPOSIT TOTAL : 2,300.00

NET SURPLUS AMOUNT : 540.80

TAXING UNIT: T-1A

ADDITIONAL LEGAL : AN ADDITION TO THE CITY OF TULSA, TULSA COUNTY,  
STATE OF OKLAHOMA, ACCORDING TO THE LAST RECORDED  
PLAT THEREOF

NOTATION 1:

NOTATION 2:

-----  
PARCEL NUMBER : 41300-02-25-24740

BIDDER NUMBER: 407

DATE SOLD : 06/15/21

DEED NAME:

RESALE CERTIFICATE NUMBER: 1707395

HABITAT HOUSING, INC. D/B/A BOOMTOWN DEVELOPMENT  
COMPANY

LEGAL DESCRIPTION : E/2 LT 9 BLK 2

SUBDIVISION : SUNNY SLOPE ADDN

TRUST DEPOSIT NUMBER: 210122

BID AMOUNT : 11,000.00

TRUST DEPOSIT TOTAL : 11,632.00

NET SURPLUS AMOUNT : 4,890.71

TAXING UNIT: T-1A

ADDITIONAL LEGAL : AN ADDITION TO THE CITY OF TULSA, TULSA COUNTY,  
STATE OF OKLAHOMA, ACCORDING TO THE LAST RECORDED  
PLAT THEREOF

NOTATION 1:

NOTATION 2:

RUN DATE: 06/24/21 20:42:32 RETURN OF 2021 JUNE RESALE AUCTION HELD JUNE 14, 2021 THRU JUNE 16, 2021  
RESALE JOURNAL OF PROCEEDINGS

THIS PROGRAM WAS RUN FOR UPDATE TO TREMAST FILE AND ONLINE SALEBOOK

REPORT IS IN ASCENDING PARCEL NUMBER ORDER

PARCEL NUMBER : 41300-02-25-24770

BIDDER NUMBER: 407

DATE SOLD : 06/15/21

DEED NAME:

RESALE CERTIFICATE NUMBER: 1707396

HABITAT HOUSING, INC. D/B/A BOOMTOWN DEVELOPMENT  
COMPANY

LEGAL DESCRIPTION : W 1/2 OF LT 10 BLK 2

TRUST DEPOSIT NUMBER: 210122

BID AMOUNT : 10,000.00

TRUST DEPOSIT TOTAL : 10,620.00

NET SURPLUS AMOUNT : .00

SUBDIVISION : SUNNY SLOPE ADDN

NOTATION 1:

NOTATION 2:

TAXING UNIT: T-1A

ADDITIONAL LEGAL : AN ADDITION TO THE CITY OF TULSA, TULSA COUNTY,  
STATE OF OKLAHOMA, ACCORDING TO THE LAST RECORDED  
PLAT THEREOF

-----  
PARCEL NUMBER : 41350-93-09-13970

BIDDER NUMBER: 333

DATE SOLD : 06/15/21

DEED NAME:

RESALE CERTIFICATE NUMBER: 1707408

JFS PRAIRIE VENTURES FUND I LLC

LEGAL DESCRIPTION : LT 9 BLK 5

TRUST DEPOSIT NUMBER: 210310

BID AMOUNT : 95,000.00

TRUST DEPOSIT TOTAL : 95,644.00

NET SURPLUS AMOUNT : 76,188.10

SUBDIVISION : SUNRISE TERRACE ADDN

NOTATION 1:

NOTATION 2:

TAXING UNIT: T-1A

ADDITIONAL LEGAL : AN ADDITION TO THE CITY OF TULSA, TULSA COUNTY,  
STATE OF OKLAHOMA, ACCORDING TO THE LAST RECORDED  
PLAT THEREOF  
-----

RUN DATE: 06/24/21 20:42:33 RETURN OF 2021 JUNE RESALE AUCTION HELD JUNE 14, 2021 THRU JUNE 16, 2021  
RESALE JOURNAL OF PROCEEDINGS

THIS PROGRAM WAS RUN FOR UPDATE TO TREMAST FILE AND ONLINE SALEBOOK

REPORT IS IN ASCENDING PARCEL NUMBER ORDER

PARCEL NUMBER : 41650-03-35-12880

BIDDER NUMBER: 580

DATE SOLD : 06/15/21

DEED NAME:

RESALE CERTIFICATE NUMBER: 1707433

WE RENT PROPERTIES LLC

LEGAL DESCRIPTION : LT 4 BLK 1

TRUST DEPOSIT NUMBER: 210142

BID AMOUNT : 28,000.00

TRUST DEPOSIT TOTAL : 28,548.00

NET SURPLUS AMOUNT : 23,143.23

SUBDIVISION : SUN VALLEY ADDN

TAXING UNIT: T-1A

ADDITIONAL LEGAL : AN ADDITION TO THE CITY OF TULSA, TULSA COUNTY,  
STATE OF OKLAHOMA, ACCORDING TO THE LAST RECORDED  
PLAT THEREOF

NOTATION 1:

NOTATION 2:

-----  
PARCEL NUMBER : 41650-03-35-12890

BIDDER NUMBER: 0

RESALE CERTIFICATE NUMBER: 1807413

LEGAL DESCRIPTION : LT 5 BLK 1

TRUST DEPOSIT NUMBER: 0

BID AMOUNT : .00

TRUST DEPOSIT TOTAL : .00

NET SURPLUS AMOUNT : .00

SUBDIVISION : SUN VALLEY ADDN

TAXING UNIT: T-1A

ADDITIONAL LEGAL : AN ADDITION TO THE CITY OF TULSA, TULSA COUNTY,  
STATE OF OKLAHOMA, ACCORDING TO THE LAST RECORDED  
PLAT THEREOF

NOTATION 1: REMOVED FROM RESALE

NOTATION 2: PAID BY OWNER BEFORE AUCTION  
-----

RUN DATE: 06/24/21 20:42:33 RETURN OF 2021 JUNE RESALE AUCTION HELD JUNE 14, 2021 THRU JUNE 16, 2021  
RESALE JOURNAL OF PROCEEDINGS

THIS PROGRAM WAS RUN FOR UPDATE TO TREMAST FILE AND ONLINE SALEBOOK

REPORT IS IN ASCENDING PARCEL NUMBER ORDER

PARCEL NUMBER : 42050-93-07-19920

BIDDER NUMBER: 620

DATE SOLD : 06/15/21

DEED NAME:

RESALE CERTIFICATE NUMBER: 1707474

CLIFFORD MORDHORST AND STUART MORDHORST AND

COLLEEN MORDHORST

LEGAL DESCRIPTION : LT 19 BK 8

TRUST DEPOSIT NUMBER: 210182

BID AMOUNT : 100,000.00

TRUST DEPOSIT TOTAL : 100,548.00

NET SURPLUS AMOUNT : 90,184.35

SUBDIVISION : TERRACE DRIVE ADDN AMD SUB B2-3&7

TAXING UNIT: T-1A

NOTATION 1:

ADDITIONAL LEGAL : AN ADDITION TO THE CITY OF TULSA, TULSA COUNTY,  
STATE OF OKLAHOMA, ACCORDING TO THE LAST RECORDED  
PLAT THEREOF

NOTATION 2:

-----  
PARCEL NUMBER : 42650-93-03-08610

BIDDER NUMBER: 438

DATE SOLD : 06/15/21

DEED NAME:

RESALE CERTIFICATE NUMBER: 1807500

LOAN QUEEN, INC.

LEGAL DESCRIPTION : LT 2 BLK 6

TRUST DEPOSIT NUMBER: 210264

BID AMOUNT : 41,000.00

TRUST DEPOSIT TOTAL : 41,276.50

NET SURPLUS AMOUNT : 25,009.28

SUBDIVISION : TOI HGTS SUB

TAXING UNIT: T-1A

NOTATION 1:

ADDITIONAL LEGAL : AN ADDITION TO THE CITY OF TULSA, TULSA COUNTY,  
STATE OF OKLAHOMA, ACCORDING TO THE LAST RECORDED  
PLAT THEREOF

NOTATION 2:

RUN DATE: 06/24/21 20:42:33 RETURN OF 2021 JUNE RESALE AUCTION HELD JUNE 14, 2021 THRU JUNE 16, 2021  
RESALE JOURNAL OF PROCEEDINGS

THIS PROGRAM WAS RUN FOR UPDATE TO TREMAST FILE AND ONLINE SALEBOOK

REPORT IS IN ASCENDING PARCEL NUMBER ORDER

PARCEL NUMBER : 42725-03-28-13090

BIDDER NUMBER: 803

DATE SOLD : 06/15/21  
RESALE CERTIFICATE NUMBER: 1707541

DEED NAME:  
JAYESH JAIN

LEGAL DESCRIPTION : LT 13 BLK 1

TRUST DEPOSIT NUMBER: 210312

BID AMOUNT : 35,000.00

TRUST DEPOSIT TOTAL : 35,512.00

NET SURPLUS AMOUNT : 29,919.01

SUBDIVISION : TOMMY'S ADDN

NOTATION 1:

NOTATION 2:

TAXING UNIT: T-1A  
ADDITIONAL LEGAL

: AN ADDITION TO THE CITY OF TULSA, TULSA COUNTY,  
STATE OF OKLAHOMA, ACCORDING TO THE LAST RECORDED  
PLAT THEREOF

-----  
PARCEL NUMBER : 42825-03-29-09480

BIDDER NUMBER: 406

DATE SOLD : 06/15/21  
RESALE CERTIFICATE NUMBER: 1707548

DEED NAME:  
SYBIL SHMONA WELCH

LEGAL DESCRIPTION : LT 1 LESS BEG NEC LT 1 TH S50 SW67.92 N90.5 E54  
POB & VAC ST ADJ ON E BLK 2

TRUST DEPOSIT NUMBER: 210315

BID AMOUNT : 400.00

TRUST DEPOSIT TOTAL : 972.00

NET SURPLUS AMOUNT : .00

SUBDIVISION : TOWER HGTS ADDN

NOTATION 1:

NOTATION 2:

TAXING UNIT: T-1A  
ADDITIONAL LEGAL

: AN ADDITION TO THE CITY OF TULSA, TULSA COUNTY,  
STATE OF OKLAHOMA, ACCORDING TO THE LAST RECORDED  
PLAT THEREOF  
-----



RUN DATE: 06/24/21 20:42:34 RETURN OF 2021 JUNE RESALE AUCTION HELD JUNE 14, 2021 THRU JUNE 16, 2021  
RESALE JOURNAL OF PROCEEDINGS

THIS PROGRAM WAS RUN FOR UPDATE TO TREMAST FILE AND ONLINE SALEBOOK

REPORT IS IN ASCENDING PARCEL NUMBER ORDER

PARCEL NUMBER : 42850-92-03-08190

BIDDER NUMBER: 327

DATE SOLD : 06/15/21

DEED NAME:

RESALE CERTIFICATE NUMBER: 1807552

THE COLE FAMILY INVESTMENT TRUST

LEGAL DESCRIPTION : W.1/2 LT 5 6 7 BLK 2

TRUST DEPOSIT NUMBER: 210313

BID AMOUNT : 4,200.00

TRUST DEPOSIT TOTAL : 4,530.50

NET SURPLUS AMOUNT : .00

SUBDIVISION : TOWER VIEW SUB

NOTATION 1:

NOTATION 2:

TAXING UNIT: T-1A

ADDITIONAL LEGAL

: AN ADDITION TO THE CITY OF TULSA, TULSA COUNTY,  
STATE OF OKLAHOMA, ACCORDING TO THE LAST RECORDED  
PLAT THEREOF

-----  
PARCEL NUMBER : 42850-92-03-08330

BIDDER NUMBER: 638

DATE SOLD : 06/15/21

DEED NAME:

RESALE CERTIFICATE NUMBER: 1707555

ROGER C BROACH

LEGAL DESCRIPTION : LT 7 BLK 3

TRUST DEPOSIT NUMBER: 210265

BID AMOUNT : 762.59

TRUST DEPOSIT TOTAL : 1,406.59

NET SURPLUS AMOUNT : .00

SUBDIVISION : TOWER VIEW SUB

NOTATION 1:

NOTATION 2:

TAXING UNIT: T-1A

ADDITIONAL LEGAL

: AN ADDITION TO THE CITY OF TULSA, TULSA COUNTY,  
STATE OF OKLAHOMA, ACCORDING TO THE LAST RECORDED  
PLAT THEREOF  
-----

RUN DATE: 06/24/21 20:42:34 RETURN OF 2021 JUNE RESALE AUCTION HELD JUNE 14, 2021 THRU JUNE 16, 2021  
RESALE JOURNAL OF PROCEEDINGS

THIS PROGRAM WAS RUN FOR UPDATE TO TREMAST FILE AND ONLINE SALEBOOK

REPORT IS IN ASCENDING PARCEL NUMBER ORDER

PARCEL NUMBER : 42925-82-01-01060

BIDDER NUMBER: 333

DATE SOLD : 06/15/21

DEED NAME:

RESALE CERTIFICATE NUMBER: 1807564

JFS PRAIRIE VENTURES FUND I LLC

LEGAL DESCRIPTION : LT 2 BLK 2

TRUST DEPOSIT NUMBER: 210314

BID AMOUNT : 89,000.00

TRUST DEPOSIT TOTAL : 89,294.50

NET SURPLUS AMOUNT : 81,861.97

SUBDIVISION : TOWNE PARK 2ND ADDN RESUB PRT B3 TOWNE PARK ADDN

TAXING UNIT: T-1A

NOTATION 1:

NOTATION 2:

ADDITIONAL LEGAL : AN ADDITION TO THE CITY OF TULSA, TULSA COUNTY,  
STATE OF OKLAHOMA, ACCORDING TO THE LAST RECORDED  
PLAT THEREOF

-----  
PARCEL NUMBER : 43150-92-08-04090

BIDDER NUMBER: 32

DATE SOLD : 06/15/21

DEED NAME:

RESALE CERTIFICATE NUMBER: 1707599

ALEXUS RENE PORTER AND SHANNON LASHEA PORTER

LEGAL DESCRIPTION : LT 15 BLK 2

TRUST DEPOSIT NUMBER: 210125

BID AMOUNT : 1,100.00

TRUST DEPOSIT TOTAL : 1,588.00

NET SURPLUS AMOUNT : .00

SUBDIVISION : TRIMBLE SUB

TAXING UNIT: T-1A

NOTATION 1:

NOTATION 2:

ADDITIONAL LEGAL : AN ADDITION TO THE CITY OF TULSA, TULSA COUNTY,  
STATE OF OKLAHOMA, ACCORDING TO THE LAST RECORDED  
PLAT THEREOF  
-----

RUN DATE: 06/24/21 20:42:34 RETURN OF 2021 JUNE RESALE AUCTION HELD JUNE 14, 2021 THRU JUNE 16, 2021  
RESALE JOURNAL OF PROCEEDINGS

THIS PROGRAM WAS RUN FOR UPDATE TO TREMAST FILE AND ONLINE SALEBOOK

REPORT IS IN ASCENDING PARCEL NUMBER ORDER

PARCEL NUMBER : 43150-92-08-04100

BIDDER NUMBER: 307

DATE SOLD : 06/15/21

DEED NAME:

RESALE CERTIFICATE NUMBER: 1807592

INFINITY REAL ESTATE HOLDINGS LLC

LEGAL DESCRIPTION : LT 16 BLK 2

TRUST DEPOSIT NUMBER: 210048

BID AMOUNT : 3,100.00

TRUST DEPOSIT TOTAL : 3,388.50

NET SURPLUS AMOUNT : 2,262.17

SUBDIVISION : TRIMBLE SUB

NOTATION 1:

NOTATION 2:

TAXING UNIT: T-1A  
ADDITIONAL LEGAL

: AN ADDITION TO THE CITY OF TULSA, TULSA COUNTY,  
STATE OF OKLAHOMA, ACCORDING TO THE LAST RECORDED  
PLAT THEREOF

PARCEL NUMBER : 43300-03-29-09910

BIDDER NUMBER: 351

DATE SOLD : 06/15/21

DEED NAME:

RESALE CERTIFICATE NUMBER: 1807601

JULIA S MERLAN

LEGAL DESCRIPTION : LT 26 BK 4

TRUST DEPOSIT NUMBER: 210318

BID AMOUNT : 2,500.00

TRUST DEPOSIT TOTAL : 2,812.50

NET SURPLUS AMOUNT : 1,967.28

SUBDIVISION : TULSA HGTS

NOTATION 1:

NOTATION 2:

TAXING UNIT: T-1A  
ADDITIONAL LEGAL

: AN ADDITION TO THE CITY OF TULSA, TULSA COUNTY,  
STATE OF OKLAHOMA, ACCORDING TO THE LAST RECORDED  
PLAT THEREOF

RUN DATE: 06/24/21 20:42:34 RETURN OF 2021 JUNE RESALE AUCTION HELD JUNE 14, 2021 THRU JUNE 16, 2021  
RESALE JOURNAL OF PROCEEDINGS

THIS PROGRAM WAS RUN FOR UPDATE TO TREMAST FILE AND ONLINE SALEBOOK

REPORT IS IN ASCENDING PARCEL NUMBER ORDER

PARCEL NUMBER : 43300-03-29-10130

BIDDER NUMBER: 321

DATE SOLD : 06/15/21

DEED NAME:

RESALE CERTIFICATE NUMBER: 1707616

RENITA L DREW

LEGAL DESCRIPTION : LTS 49 50 BK 5

TRUST DEPOSIT NUMBER: 210316

BID AMOUNT : 1,200.00

TRUST DEPOSIT TOTAL : 1,760.00

NET SURPLUS AMOUNT : .00

SUBDIVISION

: TULSA HGTS

TAXING UNIT: T-1A

ADDITIONAL LEGAL

: AN ADDITION TO THE CITY OF TULSA, TULSA COUNTY,  
STATE OF OKLAHOMA, ACCORDING TO THE LAST RECORDED  
PLAT THEREOF

NOTATION 1:

NOTATION 2:

-----  
PARCEL NUMBER : 43300-03-29-10140

BIDDER NUMBER: 628

DATE SOLD : 06/15/21

DEED NAME:

RESALE CERTIFICATE NUMBER: 1807609

PERLA SALGADO AND JAIME SALGADO

LEGAL DESCRIPTION : LTS 51 & 52 BLK 5

TRUST DEPOSIT NUMBER: 210317

BID AMOUNT : 23,000.00

TRUST DEPOSIT TOTAL : 23,330.50

NET SURPLUS AMOUNT : 17,927.18

SUBDIVISION

: TULSA HGTS

TAXING UNIT: T-1A

ADDITIONAL LEGAL

: AN ADDITION TO THE CITY OF TULSA, TULSA COUNTY,  
STATE OF OKLAHOMA, ACCORDING TO THE LAST RECORDED  
PLAT THEREOF

NOTATION 1:

NOTATION 2:  
-----

RUN DATE: 06/24/21 20:42:35 RETURN OF 2021 JUNE RESALE AUCTION HELD JUNE 14, 2021 THRU JUNE 16, 2021  
RESALE JOURNAL OF PROCEEDINGS

THIS PROGRAM WAS RUN FOR UPDATE TO TREMAST FILE AND ONLINE SALEBOOK

REPORT IS IN ASCENDING PARCEL NUMBER ORDER

PARCEL NUMBER : 43300-03-29-10420

BIDDER NUMBER: 307

DATE SOLD : 06/15/21  
RESALE CERTIFICATE NUMBER: 1707627

DEED NAME:  
INFINITY REAL ESTATE HOLDINGS LLC

LEGAL DESCRIPTION : LT 79 BK 9

SUBDIVISION : TULSA HGTS

TRUST DEPOSIT NUMBER: 210048  
BID AMOUNT : 12,000.00  
TRUST DEPOSIT TOTAL : 12,584.00  
NET SURPLUS AMOUNT : 3,319.39

TAXING UNIT: T-1A  
ADDITIONAL LEGAL : AN ADDITION TO THE CITY OF TULSA, TULSA COUNTY,  
STATE OF OKLAHOMA, ACCORDING TO THE LAST RECORDED  
PLAT THEREOF

NOTATION 1:  
NOTATION 2:

-----  
PARCEL NUMBER : 43300-03-29-11300

BIDDER NUMBER: 415

DATE SOLD : 06/15/21  
RESALE CERTIFICATE NUMBER: 1707640

DEED NAME:  
CINOSWEATZ GROUP LLC

LEGAL DESCRIPTION : LT 169 BK 14

SUBDIVISION : TULSA HGTS

TRUST DEPOSIT NUMBER: 210124  
BID AMOUNT : 5,500.00  
TRUST DEPOSIT TOTAL : 6,084.00  
NET SURPLUS AMOUNT : 3,536.14

TAXING UNIT: T-1A  
ADDITIONAL LEGAL : AN ADDITION TO THE CITY OF TULSA, TULSA COUNTY,  
STATE OF OKLAHOMA, ACCORDING TO THE LAST RECORDED  
PLAT THEREOF

NOTATION 1:  
NOTATION 2:  
-----

RUN DATE: 06/24/21 20:42:35 RETURN OF 2021 JUNE RESALE AUCTION HELD JUNE 14, 2021 THRU JUNE 16, 2021  
RESALE JOURNAL OF PROCEEDINGS

THIS PROGRAM WAS RUN FOR UPDATE TO TREMAST FILE AND ONLINE SALEBOOK

REPORT IS IN ASCENDING PARCEL NUMBER ORDER

PARCEL NUMBER : 43300-03-29-11490

BIDDER NUMBER: 132

DATE SOLD : 06/15/21

DEED NAME:

RESALE CERTIFICATE NUMBER: 1807627

M. LENA MOSES

LEGAL DESCRIPTION : LTS 188 & 189 BLK 16

TRUST DEPOSIT NUMBER: 210143

BID AMOUNT : 3,500.00

TRUST DEPOSIT TOTAL : 3,812.50

NET SURPLUS AMOUNT : .00

SUBDIVISION : TULSA HGTS

NOTATION 1:

NOTATION 2:

TAXING UNIT: T-1A

ADDITIONAL LEGAL

: AN ADDITION TO THE CITY OF TULSA, TULSA COUNTY,  
STATE OF OKLAHOMA, ACCORDING TO THE LAST RECORDED  
PLAT THEREOF

PARCEL NUMBER : 43300-03-29-12320

BIDDER NUMBER: 829

DATE SOLD : 06/15/21

DEED NAME:

RESALE CERTIFICATE NUMBER: 1807639

ALICIA DAWN SHROPSHIRE SALAZAR

LEGAL DESCRIPTION : LT 270 BK 23

TRUST DEPOSIT NUMBER: 210319

BID AMOUNT : 2,250.00

TRUST DEPOSIT TOTAL : 2,562.50

NET SURPLUS AMOUNT : .00

SUBDIVISION : TULSA HGTS

NOTATION 1:

NOTATION 2:

TAXING UNIT: T-1A

ADDITIONAL LEGAL

: AN ADDITION TO THE CITY OF TULSA, TULSA COUNTY,  
STATE OF OKLAHOMA, ACCORDING TO THE LAST RECORDED  
PLAT THEREOF

RUN DATE: 06/24/21 20:42:35 RETURN OF 2021 JUNE RESALE AUCTION HELD JUNE 14, 2021 THRU JUNE 16, 2021  
RESALE JOURNAL OF PROCEEDINGS

THIS PROGRAM WAS RUN FOR UPDATE TO TREMAST FILE AND ONLINE SALEBOOK

REPORT IS IN ASCENDING PARCEL NUMBER ORDER

PARCEL NUMBER : 43300-03-29-12330

BIDDER NUMBER: 132

DATE SOLD : 06/15/21

DEED NAME:

RESALE CERTIFICATE NUMBER: 1807640

M. LENA MOSES

LEGAL DESCRIPTION : LT 271 BK 23

TRUST DEPOSIT NUMBER: 210143

BID AMOUNT : 2,750.00

TRUST DEPOSIT TOTAL : 3,062.50

NET SURPLUS AMOUNT : .00

SUBDIVISION : TULSA HGTS

NOTATION 1:

NOTATION 2:

TAXING UNIT: T-1A

ADDITIONAL LEGAL

: AN ADDITION TO THE CITY OF TULSA, TULSA COUNTY,  
STATE OF OKLAHOMA, ACCORDING TO THE LAST RECORDED  
PLAT THEREOF

PARCEL NUMBER : 43300-03-29-13610

BIDDER NUMBER: 132

DATE SOLD : 06/15/21

DEED NAME:

RESALE CERTIFICATE NUMBER: 1707684

M. LENA MOSES

LEGAL DESCRIPTION : LT 402 BK 33

TRUST DEPOSIT NUMBER: 210143

BID AMOUNT : 1,600.00

TRUST DEPOSIT TOTAL : 2,064.00

NET SURPLUS AMOUNT : .00

SUBDIVISION : TULSA HGTS

NOTATION 1:

NOTATION 2:

TAXING UNIT: T-1A

ADDITIONAL LEGAL

: AN ADDITION TO THE CITY OF TULSA, TULSA COUNTY,  
STATE OF OKLAHOMA, ACCORDING TO THE LAST RECORDED  
PLAT THEREOF

RUN DATE: 06/24/21 20:42:36 RETURN OF 2021 JUNE RESALE AUCTION HELD JUNE 14, 2021 THRU JUNE 16, 2021  
RESALE JOURNAL OF PROCEEDINGS

THIS PROGRAM WAS RUN FOR UPDATE TO TREMAST FILE AND ONLINE SALEBOOK

REPORT IS IN ASCENDING PARCEL NUMBER ORDER

PARCEL NUMBER : 43300-03-29-13930

BIDDER NUMBER: 351

DATE SOLD : 06/15/21

DEED NAME:

RESALE CERTIFICATE NUMBER: 1707691

JULIA S MERLAN

LEGAL DESCRIPTION : LT 434 BK 35

TRUST DEPOSIT NUMBER: 210322

BID AMOUNT : 1,100.00

TRUST DEPOSIT TOTAL : 1,720.00

NET SURPLUS AMOUNT : .00

SUBDIVISION : TULSA HGTS

NOTATION 1:

NOTATION 2:

TAXING UNIT: T-1A

ADDITIONAL LEGAL : AN ADDITION TO THE CITY OF TULSA, TULSA COUNTY,  
STATE OF OKLAHOMA, ACCORDING TO THE LAST RECORDED  
PLAT THEREOF

-----  
PARCEL NUMBER : 43300-03-29-14240

BIDDER NUMBER: 839

DATE SOLD : 06/15/21

DEED NAME:

RESALE CERTIFICATE NUMBER: 1807676

ISAAC AGUERO

LEGAL DESCRIPTION : LT 466 BK 37

TRUST DEPOSIT NUMBER: 210323

BID AMOUNT : 7,000.00

TRUST DEPOSIT TOTAL : 7,276.50

NET SURPLUS AMOUNT : .00

SUBDIVISION : TULSA HGTS

NOTATION 1:

NOTATION 2:

TAXING UNIT: T-1A

ADDITIONAL LEGAL : AN ADDITION TO THE CITY OF TULSA, TULSA COUNTY,  
STATE OF OKLAHOMA, ACCORDING TO THE LAST RECORDED  
PLAT THEREOF  
-----



RUN DATE: 06/24/21 20:42:36 RETURN OF 2021 JUNE RESALE AUCTION HELD JUNE 14, 2021 THRU JUNE 16, 2021  
RESALE JOURNAL OF PROCEEDINGS

THIS PROGRAM WAS RUN FOR UPDATE TO TREMAST FILE AND ONLINE SALEBOOK

REPORT IS IN ASCENDING PARCEL NUMBER ORDER

PARCEL NUMBER : 43300-03-29-14290

BIDDER NUMBER: 327

DATE SOLD : 06/15/21

DEED NAME:

RESALE CERTIFICATE NUMBER: 1807678

THE COLE FAMILY INVESTMENT TRUST

LEGAL DESCRIPTION : LT 471 BK 37

TRUST DEPOSIT NUMBER: 210320

BID AMOUNT : 800.00

TRUST DEPOSIT TOTAL : 1,076.50

NET SURPLUS AMOUNT : .00

SUBDIVISION : TULSA HGTS

NOTATION 1:

NOTATION 2:

TAXING UNIT: T-1A

ADDITIONAL LEGAL : AN ADDITION TO THE CITY OF TULSA, TULSA COUNTY,  
STATE OF OKLAHOMA, ACCORDING TO THE LAST RECORDED  
PLAT THEREOF

-----  
PARCEL NUMBER : 43300-03-29-16290

BIDDER NUMBER: 371

DATE SOLD : 06/15/21

DEED NAME:

RESALE CERTIFICATE NUMBER: 1707728

FRANCISCO J BAUTISTA

LEGAL DESCRIPTION : LT 697 BK 53

TRUST DEPOSIT NUMBER: 210321

BID AMOUNT : 600.00

TRUST DEPOSIT TOTAL : 1,052.00

NET SURPLUS AMOUNT : .00

SUBDIVISION : TULSA HGTS

NOTATION 1:

NOTATION 2:

TAXING UNIT: T-1A

ADDITIONAL LEGAL : AN ADDITION TO THE CITY OF TULSA, TULSA COUNTY,  
STATE OF OKLAHOMA, ACCORDING TO THE LAST RECORDED  
PLAT THEREOF  
-----

RUN DATE: 06/24/21 20:42:36 RETURN OF 2021 JUNE RESALE AUCTION HELD JUNE 14, 2021 THRU JUNE 16, 2021  
RESALE JOURNAL OF PROCEEDINGS

THIS PROGRAM WAS RUN FOR UPDATE TO TREMAST FILE AND ONLINE SALEBOOK

REPORT IS IN ASCENDING PARCEL NUMBER ORDER

PARCEL NUMBER : 43850-03-31-15900

BIDDER NUMBER: 512

DATE SOLD : 06/15/21

DEED NAME:

RESALE CERTIFICATE NUMBER: 1707786

BRANDIE WHITE

LEGAL DESCRIPTION : LT 7 BLK 5

SUBDIVISION : UTICA ADDN

TRUST DEPOSIT NUMBER: 210324

BID AMOUNT : 4,750.00

TRUST DEPOSIT TOTAL : 5,166.00

NET SURPLUS AMOUNT : 2,948.71

TAXING UNIT: T-1A

ADDITIONAL LEGAL

: AN ADDITION TO THE CITY OF TULSA, TULSA COUNTY,  
STATE OF OKLAHOMA, ACCORDING TO THE LAST RECORDED  
PLAT THEREOF

NOTATION 1:

NOTATION 2:

-----  
PARCEL NUMBER : 43850-03-31-15920

BIDDER NUMBER: 512

DATE SOLD : 06/15/21

DEED NAME:

RESALE CERTIFICATE NUMBER: 1707787

BRANDIE WHITE

LEGAL DESCRIPTION : LT 9 BLK 5

SUBDIVISION : UTICA ADDN

TRUST DEPOSIT NUMBER: 210324

BID AMOUNT : 5,500.00

TRUST DEPOSIT TOTAL : 5,916.00

NET SURPLUS AMOUNT : 3,538.70

TAXING UNIT: T-1A

ADDITIONAL LEGAL

: AN ADDITION TO THE CITY OF TULSA, TULSA COUNTY,  
STATE OF OKLAHOMA, ACCORDING TO THE LAST RECORDED  
PLAT THEREOF

NOTATION 1:

NOTATION 2:  
-----

RUN DATE: 06/24/21 20:42:37 RETURN OF 2021 JUNE RESALE AUCTION HELD JUNE 14, 2021 THRU JUNE 16, 2021  
RESALE JOURNAL OF PROCEEDINGS

THIS PROGRAM WAS RUN FOR UPDATE TO TREMAST FILE AND ONLINE SALEBOOK

REPORT IS IN ASCENDING PARCEL NUMBER ORDER

PARCEL NUMBER : 43850-03-31-16760

BIDDER NUMBER: 407

DATE SOLD : 06/16/21  
RESALE CERTIFICATE NUMBER: 1707807

DEED NAME:  
HABITAT HOUSING, INC. D/B/A BOOMTOWN DEVELOPMENT  
COMPANY

LEGAL DESCRIPTION : LT 10 BLK 12

SUBDIVISION : UTICA ADDN

TRUST DEPOSIT NUMBER: 210122  
BID AMOUNT : 1,000.00  
TRUST DEPOSIT TOTAL : 1,524.00  
NET SURPLUS AMOUNT : 56.12

TAXING UNIT: T-1A  
ADDITIONAL LEGAL

: AN ADDITION TO THE CITY OF TULSA, TULSA COUNTY,  
STATE OF OKLAHOMA, ACCORDING TO THE LAST RECORDED  
PLAT THEREOF

NOTATION 1:  
NOTATION 2:

-----  
PARCEL NUMBER : 43950-83-06-02860

BIDDER NUMBER: 472

DATE SOLD : 06/16/21  
RESALE CERTIFICATE NUMBER: 1707835

DEED NAME:  
ANCOR FAMILY, L.P.

LEGAL DESCRIPTION : PRT LT 2 BEG NEC TH S314.4 W165 N196 E80 N118.4  
E85 POB LESS N25 THEREOF

TRUST DEPOSIT NUMBER: 210110  
BID AMOUNT : 21,000.00  
TRUST DEPOSIT TOTAL : 21,512.00  
NET SURPLUS AMOUNT : 12,006.01

SUBDIVISION : VALLEY CENTER ADDN

TAXING UNIT: T-1A  
ADDITIONAL LEGAL

: AN ADDITION TO THE CITY OF TULSA, TULSA COUNTY,  
STATE OF OKLAHOMA, ACCORDING TO THE LAST RECORDED  
PLAT THEREOF

NOTATION 1:  
NOTATION 2:

RUN DATE: 06/24/21 20:42:37 RETURN OF 2021 JUNE RESALE AUCTION HELD JUNE 14, 2021 THRU JUNE 16, 2021  
RESALE JOURNAL OF PROCEEDINGS

THIS PROGRAM WAS RUN FOR UPDATE TO TREMAST FILE AND ONLINE SALEBOOK

REPORT IS IN ASCENDING PARCEL NUMBER ORDER

PARCEL NUMBER : 44200-02-11-00130

BIDDER NUMBER: 262

DATE SOLD : 06/16/21  
RESALE CERTIFICATE NUMBER: 1807822

DEED NAME:  
WAGNER SD IRA LLC

LEGAL DESCRIPTION : LT 13 BLK 1

SUBDIVISION : VALLEY VIEW ACRES

TRUST DEPOSIT NUMBER: 210045  
BID AMOUNT : 600.00  
TRUST DEPOSIT TOTAL : 912.50  
NET SURPLUS AMOUNT : .00

TAXING UNIT: T-1A  
ADDITIONAL LEGAL : AN ADDITION TO THE CITY OF TULSA, TULSA COUNTY,  
STATE OF OKLAHOMA, ACCORDING TO THE LAST RECORDED  
PLAT THEREOF

NOTATION 1:  
NOTATION 2:

-----  
PARCEL NUMBER : 44200-02-11-00880

BIDDER NUMBER: 463

DATE SOLD : 06/16/21  
RESALE CERTIFICATE NUMBER: 1807836

DEED NAME:  
LINDSEY V MOORE

LEGAL DESCRIPTION : LT 30 BLK 4

SUBDIVISION : VALLEY VIEW ACRES

TRUST DEPOSIT NUMBER: 210107  
BID AMOUNT : 400.00  
TRUST DEPOSIT TOTAL : 688.50  
NET SURPLUS AMOUNT : 42.99

TAXING UNIT: T-1A  
ADDITIONAL LEGAL : AN ADDITION TO THE CITY OF TULSA, TULSA COUNTY,  
STATE OF OKLAHOMA, ACCORDING TO THE LAST RECORDED  
PLAT THEREOF

NOTATION 1:  
NOTATION 2:  
-----

RUN DATE: 06/24/21 20:42:37 RETURN OF 2021 JUNE RESALE AUCTION HELD JUNE 14, 2021 THRU JUNE 16, 2021  
RESALE JOURNAL OF PROCEEDINGS

THIS PROGRAM WAS RUN FOR UPDATE TO TREMAST FILE AND ONLINE SALEBOOK

REPORT IS IN ASCENDING PARCEL NUMBER ORDER

PARCEL NUMBER : 44200-02-11-01510

BIDDER NUMBER: 368

DATE SOLD : 06/16/21  
RESALE CERTIFICATE NUMBER: 1807855

DEED NAME:  
SENSIBLE INVESTMENTS LLC

LEGAL DESCRIPTION : LT 3 BLK 7

SUBDIVISION : VALLEY VIEW ACRES

TRUST DEPOSIT NUMBER: 210072  
BID AMOUNT : 461.95  
TRUST DEPOSIT TOTAL : 750.45  
NET SURPLUS AMOUNT : .00

TAXING UNIT: T-1A  
ADDITIONAL LEGAL

: AN ADDITION TO THE CITY OF TULSA, TULSA COUNTY,  
STATE OF OKLAHOMA, ACCORDING TO THE LAST RECORDED  
PLAT THEREOF

NOTATION 1:  
NOTATION 2:

-----  
PARCEL NUMBER : 44200-02-11-03250

BIDDER NUMBER: 463

DATE SOLD : 06/16/21  
RESALE CERTIFICATE NUMBER: 1707951

DEED NAME:  
LINDSEY V MOORE

LEGAL DESCRIPTION : LT 14 BLK 15

SUBDIVISION : VALLEY VIEW ACRES

TRUST DEPOSIT NUMBER: 210326  
BID AMOUNT : 500.00  
TRUST DEPOSIT TOTAL : 1,000.00  
NET SURPLUS AMOUNT : .00

TAXING UNIT: T-1A  
ADDITIONAL LEGAL

: AN ADDITION TO THE CITY OF TULSA, TULSA COUNTY,  
STATE OF OKLAHOMA, ACCORDING TO THE LAST RECORDED  
PLAT THEREOF

NOTATION 1:  
NOTATION 2:  
-----

RUN DATE: 06/24/21 20:42:37 RETURN OF 2021 JUNE RESALE AUCTION HELD JUNE 14, 2021 THRU JUNE 16, 2021  
RESALE JOURNAL OF PROCEEDINGS

THIS PROGRAM WAS RUN FOR UPDATE TO TREMAST FILE AND ONLINE SALEBOOK

REPORT IS IN ASCENDING PARCEL NUMBER ORDER

PARCEL NUMBER : 44200-02-11-05100

BIDDER NUMBER: 28

DATE SOLD : 06/16/21

DEED NAME:

RESALE CERTIFICATE NUMBER: 1807960

JANORE, INCORPORATED

LEGAL DESCRIPTION : LTS 12 & 31 BLK 19

TRUST DEPOSIT NUMBER: 210327

BID AMOUNT : 26,000.00

TRUST DEPOSIT TOTAL : 26,318.50

NET SURPLUS AMOUNT : 21,965.90

SUBDIVISION : VALLEY VIEW ACRES

NOTATION 1:

NOTATION 2:

TAXING UNIT: T-1A

ADDITIONAL LEGAL

: AN ADDITION TO THE CITY OF TULSA, TULSA COUNTY,  
STATE OF OKLAHOMA, ACCORDING TO THE LAST RECORDED  
PLAT THEREOF

-----  
PARCEL NUMBER : 44200-02-11-05190

BIDDER NUMBER: 550

DATE SOLD : 06/16/21

DEED NAME:

RESALE CERTIFICATE NUMBER: 1807963

GREGORY L GOODMAN II

LEGAL DESCRIPTION : LT 40 BLK 19

TRUST DEPOSIT NUMBER: 210328

BID AMOUNT : 18,000.00

TRUST DEPOSIT TOTAL : 18,306.50

NET SURPLUS AMOUNT : 15,023.80

SUBDIVISION : VALLEY VIEW ACRES

NOTATION 1:

NOTATION 2:

TAXING UNIT: T-1A

ADDITIONAL LEGAL

: AN ADDITION TO THE CITY OF TULSA, TULSA COUNTY,  
STATE OF OKLAHOMA, ACCORDING TO THE LAST RECORDED  
PLAT THEREOF  
-----

RUN DATE: 06/24/21 20:42:38 RETURN OF 2021 JUNE RESALE AUCTION HELD JUNE 14, 2021 THRU JUNE 16, 2021  
RESALE JOURNAL OF PROCEEDINGS

THIS PROGRAM WAS RUN FOR UPDATE TO TREMAST FILE AND ONLINE SALEBOOK

REPORT IS IN ASCENDING PARCEL NUMBER ORDER

PARCEL NUMBER : 44200-02-11-05550

BIDDER NUMBER: 642

DATE SOLD : 06/16/21

DEED NAME:

RESALE CERTIFICATE NUMBER: 1708029

CHELSEY P CHAPPLE

LEGAL DESCRIPTION : LT 2 BLK 22

TRUST DEPOSIT NUMBER: 210329

BID AMOUNT : 20,000.00

TRUST DEPOSIT TOTAL : 20,536.00

NET SURPLUS AMOUNT : 17,014.09

SUBDIVISION : VALLEY VIEW ACRES

NOTATION 1:

NOTATION 2:

TAXING UNIT: T-1A

ADDITIONAL LEGAL : AN ADDITION TO THE CITY OF TULSA, TULSA COUNTY,  
STATE OF OKLAHOMA, ACCORDING TO THE LAST RECORDED  
PLAT THEREOF

PARCEL NUMBER : 44200-02-11-05850

BIDDER NUMBER: 218

DATE SOLD : 06/16/21

DEED NAME:

RESALE CERTIFICATE NUMBER: 1708039

97 JS LLC

LEGAL DESCRIPTION : LT 16 BLK 23

TRUST DEPOSIT NUMBER: 210081

BID AMOUNT : 1,750.00

TRUST DEPOSIT TOTAL : 2,286.00

NET SURPLUS AMOUNT : .00

SUBDIVISION : VALLEY VIEW ACRES

NOTATION 1:

NOTATION 2:

TAXING UNIT: T-1A

ADDITIONAL LEGAL : AN ADDITION TO THE CITY OF TULSA, TULSA COUNTY,  
STATE OF OKLAHOMA, ACCORDING TO THE LAST RECORDED  
PLAT THEREOF

RUN DATE: 06/24/21 20:42:38 RETURN OF 2021 JUNE RESALE AUCTION HELD JUNE 14, 2021 THRU JUNE 16, 2021  
RESALE JOURNAL OF PROCEEDINGS

THIS PROGRAM WAS RUN FOR UPDATE TO TREMAST FILE AND ONLINE SALEBOOK

REPORT IS IN ASCENDING PARCEL NUMBER ORDER

PARCEL NUMBER : 44200-02-14-06190

BIDDER NUMBER: 3

DATE SOLD : 06/16/21  
RESALE CERTIFICATE NUMBER: 1807997

DEED NAME:  
SHANNON L DANIELS

LEGAL DESCRIPTION : LOT-8-BLK-26

TRUST DEPOSIT NUMBER: 210331  
BID AMOUNT : 12,500.00  
TRUST DEPOSIT TOTAL : 12,806.50  
NET SURPLUS AMOUNT : 6,054.21

SUBDIVISION : VALLEY VIEW ACRES

NOTATION 1:  
NOTATION 2:

TAXING UNIT: T-1A  
ADDITIONAL LEGAL : AN ADDITION TO THE CITY OF TULSA, TULSA COUNTY,  
STATE OF OKLAHOMA, ACCORDING TO THE LAST RECORDED  
PLAT THEREOF

-----  
PARCEL NUMBER : 44225-02-12-09280

BIDDER NUMBER: 635

RESALE CERTIFICATE NUMBER: 1808018

LEGAL DESCRIPTION : LT 7 BLK 34

TRUST DEPOSIT NUMBER: 210330  
BID AMOUNT : 23,000.00  
TRUST DEPOSIT TOTAL : 23,294.50  
NET SURPLUS AMOUNT : .00

SUBDIVISION : VALLEY VIEW ACRES SECOND ADDN

NOTATION 1: RESALE REFUND VOU 99999  
NOTATION 2: PAID/REMOVED BEFORE DEED ISSUED TR2344

TAXING UNIT: T-1A  
ADDITIONAL LEGAL : AN ADDITION TO THE CITY OF TULSA, TULSA COUNTY,  
STATE OF OKLAHOMA, ACCORDING TO THE LAST RECORDED  
PLAT THEREOF  
-----



RUN DATE: 06/24/21 20:42:38 RETURN OF 2021 JUNE RESALE AUCTION HELD JUNE 14, 2021 THRU JUNE 16, 2021  
RESALE JOURNAL OF PROCEEDINGS

THIS PROGRAM WAS RUN FOR UPDATE TO TREMAST FILE AND ONLINE SALEBOOK

REPORT IS IN ASCENDING PARCEL NUMBER ORDER

PARCEL NUMBER : 44225-02-12-10090

BIDDER NUMBER: 2

DATE SOLD : 06/16/21

DEED NAME:

RESALE CERTIFICATE NUMBER: 1708094

DAMEON T LUNDY AND LENA RANGEL LUNDY

LEGAL DESCRIPTION : LT 29 BLK 37

TRUST DEPOSIT NUMBER: 210332

BID AMOUNT : 22,000.00

TRUST DEPOSIT TOTAL : 22,824.00

NET SURPLUS AMOUNT : 12,245.95

SUBDIVISION : VALLEY VIEW ACRES SECOND ADDN

TAXING UNIT: T-1A

ADDITIONAL LEGAL

: AN ADDITION TO THE CITY OF TULSA, TULSA COUNTY,  
STATE OF OKLAHOMA, ACCORDING TO THE LAST RECORDED  
PLAT THEREOF

NOTATION 1:

NOTATION 2:

-----  
PARCEL NUMBER : 44225-02-12-10460

BIDDER NUMBER: 352

DATE SOLD : 06/16/21

DEED NAME:

RESALE CERTIFICATE NUMBER: 1808050

SEAN ERWIN EASTER AND MARISELA LYNETTE EASTER

LEGAL DESCRIPTION : LT 1 BLK 39

TRUST DEPOSIT NUMBER: 210230

BID AMOUNT : 2,000.00

TRUST DEPOSIT TOTAL : 2,312.50

NET SURPLUS AMOUNT : .00

SUBDIVISION : VALLEY VIEW ACRES SECOND ADDN

TAXING UNIT: T-1A

ADDITIONAL LEGAL

: AN ADDITION TO THE CITY OF TULSA, TULSA COUNTY,  
STATE OF OKLAHOMA, ACCORDING TO THE LAST RECORDED  
PLAT THEREOF

NOTATION 1:

NOTATION 2:

RUN DATE: 06/24/21 20:42:39 RETURN OF 2021 JUNE RESALE AUCTION HELD JUNE 14, 2021 THRU JUNE 16, 2021  
RESALE JOURNAL OF PROCEEDINGS

THIS PROGRAM WAS RUN FOR UPDATE TO TREMAST FILE AND ONLINE SALEBOOK

REPORT IS IN ASCENDING PARCEL NUMBER ORDER

PARCEL NUMBER : 44225-02-12-10870

BIDDER NUMBER: 352

DATE SOLD : 06/16/21  
RESALE CERTIFICATE NUMBER: 1808056

DEED NAME:  
SEAN ERWIN EASTER AND MARISELA LYNETTE EASTER

LEGAL DESCRIPTION : LT 18 BLK 40

TRUST DEPOSIT NUMBER: 210230

BID AMOUNT : 700.00

TRUST DEPOSIT TOTAL : 988.50

NET SURPLUS AMOUNT : .00

SUBDIVISION : VALLEY VIEW ACRES SECOND ADDN

NOTATION 1:

NOTATION 2:

TAXING UNIT: T-1A

ADDITIONAL LEGAL : AN ADDITION TO THE CITY OF TULSA, TULSA COUNTY,  
STATE OF OKLAHOMA, ACCORDING TO THE LAST RECORDED  
PLAT THEREOF

-----  
PARCEL NUMBER : 44225-02-12-10960

BIDDER NUMBER: 536

DATE SOLD : 06/16/21  
RESALE CERTIFICATE NUMBER: 1708117

DEED NAME:  
TAX SALE PROPERTIES, LLC

LEGAL DESCRIPTION : LT 7 BLK 41

TRUST DEPOSIT NUMBER: 210333

BID AMOUNT : 1,300.00

TRUST DEPOSIT TOTAL : 1,920.00

NET SURPLUS AMOUNT : .00

SUBDIVISION : VALLEY VIEW ACRES SECOND ADDN

NOTATION 1:

NOTATION 2:

TAXING UNIT: T-1A

ADDITIONAL LEGAL : AN ADDITION TO THE CITY OF TULSA, TULSA COUNTY,  
STATE OF OKLAHOMA, ACCORDING TO THE LAST RECORDED  
PLAT THEREOF  
-----

RUN DATE: 06/24/21 20:42:39 RETURN OF 2021 JUNE RESALE AUCTION HELD JUNE 14, 2021 THRU JUNE 16, 2021  
RESALE JOURNAL OF PROCEEDINGS

THIS PROGRAM WAS RUN FOR UPDATE TO TREMAST FILE AND ONLINE SALEBOOK

REPORT IS IN ASCENDING PARCEL NUMBER ORDER

PARCEL NUMBER : 44225-02-12-12750

BIDDER NUMBER: 0

RESALE CERTIFICATE NUMBER: 1808114

LEGAL DESCRIPTION : LT 34 BLK 45

TRUST DEPOSIT NUMBER: 0  
BID AMOUNT : .00  
TRUST DEPOSIT TOTAL : .00  
NET SURPLUS AMOUNT : .00

SUBDIVISION : VALLEY VIEW ACRES SECOND ADDN

TAXING UNIT: T-1A  
ADDITIONAL LEGAL

: AN ADDITION TO THE CITY OF TULSA, TULSA COUNTY,  
STATE OF OKLAHOMA, ACCORDING TO THE LAST RECORDED  
PLAT THEREOF

NOTATION 1: REMOVED FROM RESALE  
NOTATION 2: PAID BY OWNER BEFORE AUCTION

-----  
PARCEL NUMBER : 44250-02-12-13020

BIDDER NUMBER: 352

DATE SOLD : 06/16/21  
RESALE CERTIFICATE NUMBER: 1808125

DEED NAME:  
SEAN ERWIN EASTER AND MARISELA LYNETTE EASTER

LEGAL DESCRIPTION : LT 1 BLK 47

TRUST DEPOSIT NUMBER: 210230  
BID AMOUNT : 3,000.00  
TRUST DEPOSIT TOTAL : 3,252.50  
NET SURPLUS AMOUNT : 1,301.50

SUBDIVISION : VALLEY VIEW ACRES THIRD ADDN

TAXING UNIT: T-1A  
ADDITIONAL LEGAL

: AN ADDITION TO THE CITY OF TULSA, TULSA COUNTY,  
STATE OF OKLAHOMA, ACCORDING TO THE LAST RECORDED  
PLAT THEREOF

NOTATION 1:  
NOTATION 2:

RUN DATE: 06/24/21 20:42:39 RETURN OF 2021 JUNE RESALE AUCTION HELD JUNE 14, 2021 THRU JUNE 16, 2021  
RESALE JOURNAL OF PROCEEDINGS

THIS PROGRAM WAS RUN FOR UPDATE TO TREMAST FILE AND ONLINE SALEBOOK

REPORT IS IN ASCENDING PARCEL NUMBER ORDER

PARCEL NUMBER : 44250-02-12-13640

BIDDER NUMBER: 536

DATE SOLD : 06/16/21

DEED NAME:

RESALE CERTIFICATE NUMBER: 1708201

TAX SALE PROPERTIES, LLC

LEGAL DESCRIPTION : LT 11 BLK 49

TRUST DEPOSIT NUMBER: 210335

SUBDIVISION : VALLEY VIEW ACRES THIRD ADDN

BID AMOUNT : 700.00

TAXING UNIT: T-1A

ADDITIONAL LEGAL

: AN ADDITION TO THE CITY OF TULSA, TULSA COUNTY,  
STATE OF OKLAHOMA, ACCORDING TO THE LAST RECORDED  
PLAT THEREOF

TRUST DEPOSIT TOTAL : 1,128.00

NET SURPLUS AMOUNT : .00

NOTATION 1:

NOTATION 2:

-----  
PARCEL NUMBER : 44250-02-12-14140

BIDDER NUMBER: 247

DATE SOLD : 06/16/21

DEED NAME:

RESALE CERTIFICATE NUMBER: 1808155

EMILY HARRIS

LEGAL DESCRIPTION : LT 8 BLK 51

TRUST DEPOSIT NUMBER: 210336

SUBDIVISION : VALLEY VIEW ACRES THIRD ADDN

BID AMOUNT : 1,100.00

TAXING UNIT: T-1A

ADDITIONAL LEGAL

: AN ADDITION TO THE CITY OF TULSA, TULSA COUNTY,  
STATE OF OKLAHOMA, ACCORDING TO THE LAST RECORDED  
PLAT THEREOF

TRUST DEPOSIT TOTAL : 1,376.50

NET SURPLUS AMOUNT : 561.14

NOTATION 1:

NOTATION 2:

RUN DATE: 06/24/21 20:42:39 RETURN OF 2021 JUNE RESALE AUCTION HELD JUNE 14, 2021 THRU JUNE 16, 2021  
RESALE JOURNAL OF PROCEEDINGS

THIS PROGRAM WAS RUN FOR UPDATE TO TREMAST FILE AND ONLINE SALEBOOK

REPORT IS IN ASCENDING PARCEL NUMBER ORDER

PARCEL NUMBER : 44250-02-12-14350

BIDDER NUMBER: 638

DATE SOLD : 06/16/21

DEED NAME:

RESALE CERTIFICATE NUMBER: 1708218

ROGER C BROACH

LEGAL DESCRIPTION : LT 11 BLK 52

TRUST DEPOSIT NUMBER: 210339

SUBDIVISION : VALLEY VIEW ACRES THIRD ADDN

BID AMOUNT : 26,000.00

TRUST DEPOSIT TOTAL : 26,584.00

NET SURPLUS AMOUNT : 19,571.46

TAXING UNIT: T-1A

ADDITIONAL LEGAL

: AN ADDITION TO THE CITY OF TULSA, TULSA COUNTY,  
STATE OF OKLAHOMA, ACCORDING TO THE LAST RECORDED  
PLAT THEREOF

NOTATION 1:

NOTATION 2:

-----  
PARCEL NUMBER : 44250-02-12-14500

BIDDER NUMBER: 0

RESALE CERTIFICATE NUMBER: 1808172

LEGAL DESCRIPTION : LT 26 BLK 52

TRUST DEPOSIT NUMBER: 0

BID AMOUNT : .00

TRUST DEPOSIT TOTAL : .00

NET SURPLUS AMOUNT : .00

SUBDIVISION : VALLEY VIEW ACRES THIRD ADDN

TAXING UNIT: T-1A

ADDITIONAL LEGAL

: AN ADDITION TO THE CITY OF TULSA, TULSA COUNTY,  
STATE OF OKLAHOMA, ACCORDING TO THE LAST RECORDED  
PLAT THEREOF

NOTATION 1: REMOVED FROM RESALE

NOTATION 2: PAID BY OWNER BEFORE AUCTION  
-----

RUN DATE: 06/24/21 20:42:39 RETURN OF 2021 JUNE RESALE AUCTION HELD JUNE 14, 2021 THRU JUNE 16, 2021  
RESALE JOURNAL OF PROCEEDINGS

THIS PROGRAM WAS RUN FOR UPDATE TO TREMAST FILE AND ONLINE SALEBOOK

REPORT IS IN ASCENDING PARCEL NUMBER ORDER

PARCEL NUMBER : 44250-02-12-14570

BIDDER NUMBER: 22

DATE SOLD : 06/16/21

DEED NAME:

RESALE CERTIFICATE NUMBER: 1808178

WANDA F DOWDY

LEGAL DESCRIPTION : LT 33 BLK 52

TRUST DEPOSIT NUMBER: 210338

BID AMOUNT : 1,000.00

TRUST DEPOSIT TOTAL : 1,264.50

NET SURPLUS AMOUNT : .00

SUBDIVISION : VALLEY VIEW ACRES THIRD ADDN

TAXING UNIT: T-1A

ADDITIONAL LEGAL

: AN ADDITION TO THE CITY OF TULSA, TULSA COUNTY,  
STATE OF OKLAHOMA, ACCORDING TO THE LAST RECORDED  
PLAT THEREOF

NOTATION 1:

NOTATION 2:

-----  
PARCEL NUMBER : 44250-02-12-15720

BIDDER NUMBER: 404

DATE SOLD : 06/16/21

DEED NAME:

RESALE CERTIFICATE NUMBER: 1808218

J LESTER BUTLER AND ASHLEY S BUTLER

LEGAL DESCRIPTION : LT 2 BLK 57

TRUST DEPOSIT NUMBER: 210337

BID AMOUNT : 2,500.00

TRUST DEPOSIT TOTAL : 2,764.50

NET SURPLUS AMOUNT : .00

SUBDIVISION : VALLEY VIEW ACRES THIRD ADDN

TAXING UNIT: T-1A

ADDITIONAL LEGAL

: AN ADDITION TO THE CITY OF TULSA, TULSA COUNTY,  
STATE OF OKLAHOMA, ACCORDING TO THE LAST RECORDED  
PLAT THEREOF

NOTATION 1:

NOTATION 2:

RUN DATE: 06/24/21 20:42:40 RETURN OF 2021 JUNE RESALE AUCTION HELD JUNE 14, 2021 THRU JUNE 16, 2021  
RESALE JOURNAL OF PROCEEDINGS

THIS PROGRAM WAS RUN FOR UPDATE TO TREMAST FILE AND ONLINE SALEBOOK

REPORT IS IN ASCENDING PARCEL NUMBER ORDER

PARCEL NUMBER : 44250-02-12-15960

BIDDER NUMBER: 0

RESALE CERTIFICATE NUMBER: 1808229

LEGAL DESCRIPTION : LT 26 BLK 57

TRUST DEPOSIT NUMBER: 0  
BID AMOUNT : .00  
TRUST DEPOSIT TOTAL : .00  
NET SURPLUS AMOUNT : .00

SUBDIVISION : VALLEY VIEW ACRES THIRD ADDN

TAXING UNIT: T-1A

ADDITIONAL LEGAL

: AN ADDITION TO THE CITY OF TULSA, TULSA COUNTY,  
STATE OF OKLAHOMA, ACCORDING TO THE LAST RECORDED  
PLAT THEREOF

NOTATION 1: REMOVED FROM RESALE  
NOTATION 2: PAID BY OWNER BEFORE AUCTION

-----  
PARCEL NUMBER : 44250-02-12-16240

BIDDER NUMBER: 0

RESALE CERTIFICATE NUMBER: 1808238

LEGAL DESCRIPTION : LT 24 BLK 58

TRUST DEPOSIT NUMBER: 0  
BID AMOUNT : .00  
TRUST DEPOSIT TOTAL : .00  
NET SURPLUS AMOUNT : .00

SUBDIVISION : VALLEY VIEW ACRES THIRD ADDN

TAXING UNIT: T-1A

ADDITIONAL LEGAL

: AN ADDITION TO THE CITY OF TULSA, TULSA COUNTY,  
STATE OF OKLAHOMA, ACCORDING TO THE LAST RECORDED  
PLAT THEREOF

NOTATION 1: REMOVED FROM RESALE  
NOTATION 2: PAID BY OWNER BEFORE AUCTION  
-----

RUN DATE: 06/24/21 20:42:40 RETURN OF 2021 JUNE RESALE AUCTION HELD JUNE 14, 2021 THRU JUNE 16, 2021  
RESALE JOURNAL OF PROCEEDINGS

THIS PROGRAM WAS RUN FOR UPDATE TO TREMAST FILE AND ONLINE SALEBOOK

REPORT IS IN ASCENDING PARCEL NUMBER ORDER

PARCEL NUMBER : 44250-02-12-16700

BIDDER NUMBER: 74

DATE SOLD : 06/16/21

DEED NAME:

RESALE CERTIFICATE NUMBER: 1808247

NEKO J WILLIAMS

LEGAL DESCRIPTION : LT 6 BLK 61

TRUST DEPOSIT NUMBER: 210340

BID AMOUNT : 23,000.00

TRUST DEPOSIT TOTAL : 23,306.50

NET SURPLUS AMOUNT : 13,863.16

SUBDIVISION : VALLEY VIEW ACRES THIRD ADDN

TAXING UNIT: T-1A

ADDITIONAL LEGAL

: AN ADDITION TO THE CITY OF TULSA, TULSA COUNTY,  
STATE OF OKLAHOMA, ACCORDING TO THE LAST RECORDED  
PLAT THEREOF

NOTATION 1:

NOTATION 2:

-----  
PARCEL NUMBER : 44625-92-04-10690

BIDDER NUMBER: 289

DATE SOLD : 06/16/21

DEED NAME:

RESALE CERTIFICATE NUMBER: 1808307

KORTNEY BENSON

LEGAL DESCRIPTION : LT 4 BLK 7

TRUST DEPOSIT NUMBER: 210040

BID AMOUNT : 16,000.00

TRUST DEPOSIT TOTAL : 16,330.50

NET SURPLUS AMOUNT : 8,087.53

SUBDIVISION : VERNDALE

TAXING UNIT: T-1A

ADDITIONAL LEGAL

: AN ADDITION TO THE CITY OF TULSA, TULSA COUNTY,  
STATE OF OKLAHOMA, ACCORDING TO THE LAST RECORDED  
PLAT THEREOF

NOTATION 1:

NOTATION 2:



RUN DATE: 06/24/21 20:42:40 RETURN OF 2021 JUNE RESALE AUCTION HELD JUNE 14, 2021 THRU JUNE 16, 2021  
RESALE JOURNAL OF PROCEEDINGS

THIS PROGRAM WAS RUN FOR UPDATE TO TREMAST FILE AND ONLINE SALEBOOK

REPORT IS IN ASCENDING PARCEL NUMBER ORDER

PARCEL NUMBER : 44625-92-04-11420

BIDDER NUMBER: 126

DATE SOLD : 06/16/21

DEED NAME:

RESALE CERTIFICATE NUMBER: 1808320

OAKLEY PROPERTIES, L.L.C.

LEGAL DESCRIPTION : LT 17 BLK 10

TRUST DEPOSIT NUMBER: 210256

BID AMOUNT : 28,000.00

TRUST DEPOSIT TOTAL : 28,282.50

NET SURPLUS AMOUNT : 24,656.70

SUBDIVISION : VERNDALE

NOTATION 1:

NOTATION 2:

TAXING UNIT: T-1A

ADDITIONAL LEGAL

: AN ADDITION TO THE CITY OF TULSA, TULSA COUNTY,  
STATE OF OKLAHOMA, ACCORDING TO THE LAST RECORDED  
PLAT THEREOF

-----  
PARCEL NUMBER : 44625-92-04-11730

BIDDER NUMBER: 262

DATE SOLD : 06/16/21

DEED NAME:

RESALE CERTIFICATE NUMBER: 1708383

WAGNER SD IRA LLC

LEGAL DESCRIPTION : LT 5 BLK 12

TRUST DEPOSIT NUMBER: 210045

BID AMOUNT : 366.63

TRUST DEPOSIT TOTAL : 806.63

NET SURPLUS AMOUNT : .00

SUBDIVISION : VERNDALE

NOTATION 1:

NOTATION 2:

TAXING UNIT: T-1A

ADDITIONAL LEGAL

: AN ADDITION TO THE CITY OF TULSA, TULSA COUNTY,  
STATE OF OKLAHOMA, ACCORDING TO THE LAST RECORDED  
PLAT THEREOF  
-----

RUN DATE: 06/24/21 20:42:41 RETURN OF 2021 JUNE RESALE AUCTION HELD JUNE 14, 2021 THRU JUNE 16, 2021  
RESALE JOURNAL OF PROCEEDINGS

THIS PROGRAM WAS RUN FOR UPDATE TO TREMAST FILE AND ONLINE SALEBOOK

REPORT IS IN ASCENDING PARCEL NUMBER ORDER

PARCEL NUMBER : 44625-92-04-11770

BIDDER NUMBER: 198

DATE SOLD : 06/16/21

DEED NAME:

RESALE CERTIFICATE NUMBER: 1708384

THE PALMER INVESTMENT GROUP, LLC

LEGAL DESCRIPTION : LT 9 BLK 12

TRUST DEPOSIT NUMBER: 210025

BID AMOUNT : 366.63

TRUST DEPOSIT TOTAL : 962.63

NET SURPLUS AMOUNT : .00

SUBDIVISION : VERNDALE

NOTATION 1:

NOTATION 2:

TAXING UNIT: T-1A

ADDITIONAL LEGAL : AN ADDITION TO THE CITY OF TULSA, TULSA COUNTY,  
STATE OF OKLAHOMA, ACCORDING TO THE LAST RECORDED  
PLAT THEREOF

-----  
PARCEL NUMBER : 44650-92-04-12690

BIDDER NUMBER: 396

DATE SOLD : 06/16/21

DEED NAME:

RESALE CERTIFICATE NUMBER: 1708398

CMV PROPERTIES LLC

LEGAL DESCRIPTION : LT 42 BLK D

TRUST DEPOSIT NUMBER: 210341

BID AMOUNT : 8,000.00

TRUST DEPOSIT TOTAL : 8,536.00

NET SURPLUS AMOUNT : 5,822.09

SUBDIVISION : VERN HGTS SUB

NOTATION 1:

NOTATION 2:

TAXING UNIT: T-1A

ADDITIONAL LEGAL : AN ADDITION TO THE CITY OF TULSA, TULSA COUNTY,  
STATE OF OKLAHOMA, ACCORDING TO THE LAST RECORDED  
PLAT THEREOF  
-----

RUN DATE: 06/24/21 20:42:41 RETURN OF 2021 JUNE RESALE AUCTION HELD JUNE 14, 2021 THRU JUNE 16, 2021  
RESALE JOURNAL OF PROCEEDINGS

THIS PROGRAM WAS RUN FOR UPDATE TO TREMAST FILE AND ONLINE SALEBOOK

REPORT IS IN ASCENDING PARCEL NUMBER ORDER

PARCEL NUMBER : 44650-92-04-12770

BIDDER NUMBER: 523

DATE SOLD : 06/16/21

DEED NAME:

RESALE CERTIFICATE NUMBER: 1708402

OATMAN PROPERTIES, LLC

LEGAL DESCRIPTION : LTS 50 & 51 BLK E

TRUST DEPOSIT NUMBER: 210342

SUBDIVISION : VERN HGTS SUB

BID AMOUNT : 2,250.00

TRUST DEPOSIT TOTAL : 2,846.00

NET SURPLUS AMOUNT : .00

TAXING UNIT: T-1A

ADDITIONAL LEGAL

: AN ADDITION TO THE CITY OF TULSA, TULSA COUNTY,  
STATE OF OKLAHOMA, ACCORDING TO THE LAST RECORDED  
PLAT THEREOF

NOTATION 1:

NOTATION 2:

-----  
PARCEL NUMBER : 44650-92-04-12920

BIDDER NUMBER: 198

DATE SOLD : 06/16/21

DEED NAME:

RESALE CERTIFICATE NUMBER: 1708405

THE PALMER INVESTMENT GROUP, LLC

LEGAL DESCRIPTION : LT 65 BLK F

TRUST DEPOSIT NUMBER: 210025

SUBDIVISION : VERN HGTS SUB

BID AMOUNT : 700.00

TRUST DEPOSIT TOTAL : 1,272.00

NET SURPLUS AMOUNT : 12.80

TAXING UNIT: T-1A

ADDITIONAL LEGAL

: AN ADDITION TO THE CITY OF TULSA, TULSA COUNTY,  
STATE OF OKLAHOMA, ACCORDING TO THE LAST RECORDED  
PLAT THEREOF

NOTATION 1:

NOTATION 2:

RUN DATE: 06/24/21 20:42:41 RETURN OF 2021 JUNE RESALE AUCTION HELD JUNE 14, 2021 THRU JUNE 16, 2021  
RESALE JOURNAL OF PROCEEDINGS

THIS PROGRAM WAS RUN FOR UPDATE TO TREMAST FILE AND ONLINE SALEBOOK

REPORT IS IN ASCENDING PARCEL NUMBER ORDER

PARCEL NUMBER : 44650-92-04-13570

BIDDER NUMBER: 198

DATE SOLD : 06/16/21  
RESALE CERTIFICATE NUMBER: 1708414

DEED NAME:  
THE PALMER INVESTMENT GROUP, LLC

LEGAL DESCRIPTION : LT 126 BLK M

TRUST DEPOSIT NUMBER: 210025  
BID AMOUNT : 3,250.00  
TRUST DEPOSIT TOTAL : 3,714.00  
NET SURPLUS AMOUNT : .00

SUBDIVISION : VERN HGTS SUB

NOTATION 1:  
NOTATION 2:

TAXING UNIT: T-1A  
ADDITIONAL LEGAL : AN ADDITION TO THE CITY OF TULSA, TULSA COUNTY,  
STATE OF OKLAHOMA, ACCORDING TO THE LAST RECORDED  
PLAT THEREOF

-----  
PARCEL NUMBER : 44675-92-08-04330

BIDDER NUMBER: 352

DATE SOLD : 06/16/21  
RESALE CERTIFICATE NUMBER: 1708419

DEED NAME:  
SEAN ERWIN EASTER AND MARISELA LYNETTE EASTER

LEGAL DESCRIPTION : LT 14 BLK 1

TRUST DEPOSIT NUMBER: 210230  
BID AMOUNT : 2,000.00  
TRUST DEPOSIT TOTAL : 2,440.00  
NET SURPLUS AMOUNT : 1,087.14

SUBDIVISION : VERN SUB AMD

NOTATION 1:  
NOTATION 2:

TAXING UNIT: T-1A  
ADDITIONAL LEGAL : AN ADDITION TO THE CITY OF TULSA, TULSA COUNTY,  
STATE OF OKLAHOMA, ACCORDING TO THE LAST RECORDED  
PLAT THEREOF  
-----

RUN DATE: 06/24/21 20:42:42 RETURN OF 2021 JUNE RESALE AUCTION HELD JUNE 14, 2021 THRU JUNE 16, 2021  
RESALE JOURNAL OF PROCEEDINGS

THIS PROGRAM WAS RUN FOR UPDATE TO TREMAST FILE AND ONLINE SALEBOOK

REPORT IS IN ASCENDING PARCEL NUMBER ORDER

PARCEL NUMBER : 44675-92-08-04480

BIDDER NUMBER: 307

DATE SOLD : 06/16/21  
RESALE CERTIFICATE NUMBER: 1708423

DEED NAME:  
INFINITY REAL ESTATE HOLDINGS LLC

LEGAL DESCRIPTION : PRT LT 8 BEG NEC TH W49.5 S88.5 E1 S86.5 E48.5  
N175 POB BLK 2

TRUST DEPOSIT NUMBER: 210325

BID AMOUNT : 9,000.00  
TRUST DEPOSIT TOTAL : 9,512.00  
NET SURPLUS AMOUNT : 7,100.59

SUBDIVISION : VERN SUB AMD

TAXING UNIT: T-1A

ADDITIONAL LEGAL : AN ADDITION TO THE CITY OF TULSA, TULSA COUNTY,  
STATE OF OKLAHOMA, ACCORDING TO THE LAST RECORDED  
PLAT THEREOF

NOTATION 1:  
NOTATION 2:

-----  
PARCEL NUMBER : 44675-92-08-05920

BIDDER NUMBER: 792

DATE SOLD : 06/16/21  
RESALE CERTIFICATE NUMBER: 1708442

DEED NAME:  
NICOLE LABOUBE

LEGAL DESCRIPTION : N 87 1/2' LT 6 BLK 7

TRUST DEPOSIT NUMBER: 210257

BID AMOUNT : 5,500.00  
TRUST DEPOSIT TOTAL : 6,252.00  
NET SURPLUS AMOUNT : .00

SUBDIVISION : VERN SUB AMD

TAXING UNIT: T-1A

ADDITIONAL LEGAL : AN ADDITION TO THE CITY OF TULSA, TULSA COUNTY,  
STATE OF OKLAHOMA, ACCORDING TO THE LAST RECORDED  
PLAT THEREOF

NOTATION 1:  
NOTATION 2:

RUN DATE: 06/24/21 20:42:42 RETURN OF 2021 JUNE RESALE AUCTION HELD JUNE 14, 2021 THRU JUNE 16, 2021  
RESALE JOURNAL OF PROCEEDINGS

THIS PROGRAM WAS RUN FOR UPDATE TO TREMAST FILE AND ONLINE SALEBOOK

REPORT IS IN ASCENDING PARCEL NUMBER ORDER

PARCEL NUMBER : 44675-92-08-05990

BIDDER NUMBER: 536

DATE SOLD : 06/16/21

DEED NAME:

RESALE CERTIFICATE NUMBER: 1708444

TAX SALE PROPERTIES, LLC

LEGAL DESCRIPTION : N 100' S 200' LT 1 N 100 S 200' E 13.77' LT 2 BLK  
8

TRUST DEPOSIT NUMBER: 210343

BID AMOUNT : 1,800.00

TRUST DEPOSIT TOTAL : 2,288.00

NET SURPLUS AMOUNT : .00

SUBDIVISION

: VERN SUB AMD

TAXING UNIT: T-1A

ADDITIONAL LEGAL

: AN ADDITION TO THE CITY OF TULSA, TULSA COUNTY,  
STATE OF OKLAHOMA, ACCORDING TO THE LAST RECORDED  
PLAT THEREOF

NOTATION 1:

NOTATION 2:

-----  
PARCEL NUMBER : 44675-92-08-06110

BIDDER NUMBER: 262

DATE SOLD : 06/16/21

DEED NAME:

RESALE CERTIFICATE NUMBER: 1808380

WAGNER SD IRA LLC

LEGAL DESCRIPTION : W54 N/2 LT 6 LESS N5 THEREOF BLK 8

TRUST DEPOSIT NUMBER: 210045

BID AMOUNT : 300.63

TRUST DEPOSIT TOTAL : 565.13

NET SURPLUS AMOUNT : .00

SUBDIVISION

: VERN SUB AMD

TAXING UNIT: T-1A

ADDITIONAL LEGAL

: AN ADDITION TO THE CITY OF TULSA, TULSA COUNTY,  
STATE OF OKLAHOMA, ACCORDING TO THE LAST RECORDED  
PLAT THEREOF

NOTATION 1:

NOTATION 2:

RUN DATE: 06/24/21 20:42:42 RETURN OF 2021 JUNE RESALE AUCTION HELD JUNE 14, 2021 THRU JUNE 16, 2021  
RESALE JOURNAL OF PROCEEDINGS

THIS PROGRAM WAS RUN FOR UPDATE TO TREMAST FILE AND ONLINE SALEBOOK

REPORT IS IN ASCENDING PARCEL NUMBER ORDER

PARCEL NUMBER : 44700-92-08-06580

BIDDER NUMBER: 478

DATE SOLD : 06/16/21

DEED NAME:

RESALE CERTIFICATE NUMBER: 1708449

RENALDO DARNELL RENTIE

LEGAL DESCRIPTION : E2.5 S140 LT 9 & S140 LT 10 BLK 2

TRUST DEPOSIT NUMBER: 210276

SUBDIVISION : VERN SUB NUMBER 2

BID AMOUNT : 1,400.00

TRUST DEPOSIT TOTAL : 1,912.00

NET SURPLUS AMOUNT : .00

TAXING UNIT: T-1A

ADDITIONAL LEGAL

: AN ADDITION TO THE CITY OF TULSA, TULSA COUNTY,  
STATE OF OKLAHOMA, ACCORDING TO THE LAST RECORDED  
PLAT THEREOF

NOTATION 1:

NOTATION 2:

-----  
PARCEL NUMBER : 44775-03-19-07590

BIDDER NUMBER: 0

RESALE CERTIFICATE NUMBER: 1708469

LEGAL DESCRIPTION : LT 9 & E10 LT 10 BLK 3

TRUST DEPOSIT NUMBER: 0

SUBDIVISION : VICTORY ADDN

BID AMOUNT : .00

TRUST DEPOSIT TOTAL : .00

NET SURPLUS AMOUNT : .00

TAXING UNIT: T-1A

ADDITIONAL LEGAL

: AN ADDITION TO THE CITY OF TULSA, TULSA COUNTY,  
STATE OF OKLAHOMA, ACCORDING TO THE LAST RECORDED  
PLAT THEREOF

NOTATION 1: REMOVED FROM RESALE

NOTATION 2: PAID BY OWNER BEFORE AUCTION  
-----

RUN DATE: 06/24/21 20:42:43 RETURN OF 2021 JUNE RESALE AUCTION HELD JUNE 14, 2021 THRU JUNE 16, 2021  
RESALE JOURNAL OF PROCEEDINGS

THIS PROGRAM WAS RUN FOR UPDATE TO TREMAST FILE AND ONLINE SALEBOOK

REPORT IS IN ASCENDING PARCEL NUMBER ORDER

PARCEL NUMBER : 45350-94-06-07290

BIDDER NUMBER: 580

DATE SOLD : 06/16/21

DEED NAME:

RESALE CERTIFICATE NUMBER: 1508230

WE RENT PROPERTIES LLC

LEGAL DESCRIPTION : LT 11 BK 3

TRUST DEPOSIT NUMBER: 210142

BID AMOUNT : 55,500.00

TRUST DEPOSIT TOTAL : 56,620.75

NET SURPLUS AMOUNT : 44,929.17

SUBDIVISION : WAGON WHEEL ADDN

NOTATION 1:

NOTATION 2:

TAXING UNIT: T-1A  
ADDITIONAL LEGAL

: AN ADDITION TO THE CITY OF TULSA, TULSA COUNTY,  
STATE OF OKLAHOMA, ACCORDING TO THE LAST RECORDED  
PLAT THEREOF

PARCEL NUMBER : 45850-02-24-13210

BIDDER NUMBER: 254

DATE SOLD : 06/16/21

DEED NAME:

RESALE CERTIFICATE NUMBER: 1808562

RAYSTAR PROPERTIES, LLC

LEGAL DESCRIPTION : LOT 9 BLK 1

TRUST DEPOSIT NUMBER: 210032

BID AMOUNT : 7,000.00

TRUST DEPOSIT TOTAL : 7,264.50

NET SURPLUS AMOUNT : 3,000.98

SUBDIVISION : WAREHOUSING ADDN

NOTATION 1:

NOTATION 2:

TAXING UNIT: T-1A  
ADDITIONAL LEGAL

: AN ADDITION TO THE CITY OF TULSA, TULSA COUNTY,  
STATE OF OKLAHOMA, ACCORDING TO THE LAST RECORDED  
PLAT THEREOF



RUN DATE: 06/24/21 20:42:43 RETURN OF 2021 JUNE RESALE AUCTION HELD JUNE 14, 2021 THRU JUNE 16, 2021  
RESALE JOURNAL OF PROCEEDINGS

THIS PROGRAM WAS RUN FOR UPDATE TO TREMAST FILE AND ONLINE SALEBOOK

REPORT IS IN ASCENDING PARCEL NUMBER ORDER

PARCEL NUMBER : 45850-02-24-13240

BIDDER NUMBER: 83

DATE SOLD : 06/16/21

DEED NAME:

RESALE CERTIFICATE NUMBER: 1808563

RONISHA JORDAN AND D'RON JORDAN

LEGAL DESCRIPTION : LT 11 LESS W50 THEREOF BLK 1

SUBDIVISION : WAREHOUSING ADDN

TRUST DEPOSIT NUMBER: 210344

BID AMOUNT : 600.00

TRUST DEPOSIT TOTAL : 948.50

NET SURPLUS AMOUNT : .00

TAXING UNIT: T-1A

ADDITIONAL LEGAL

: AN ADDITION TO THE CITY OF TULSA, TULSA COUNTY,  
STATE OF OKLAHOMA, ACCORDING TO THE LAST RECORDED  
PLAT THEREOF

NOTATION 1:

NOTATION 2:

-----  
PARCEL NUMBER : 45850-02-24-13350

BIDDER NUMBER: 43

DATE SOLD : 06/16/21

DEED NAME:

RESALE CERTIFICATE NUMBER: 1808565

JAMARIO JONES

LEGAL DESCRIPTION : LOT 11 BLK 2

SUBDIVISION : WAREHOUSING ADDN

TRUST DEPOSIT NUMBER: 210346

BID AMOUNT : 8,500.00

TRUST DEPOSIT TOTAL : 8,812.50

NET SURPLUS AMOUNT : 412.22

TAXING UNIT: T-1A

ADDITIONAL LEGAL

: AN ADDITION TO THE CITY OF TULSA, TULSA COUNTY,  
STATE OF OKLAHOMA, ACCORDING TO THE LAST RECORDED  
PLAT THEREOF

NOTATION 1:

NOTATION 2:

RUN DATE: 06/24/21 20:42:43 RETURN OF 2021 JUNE RESALE AUCTION HELD JUNE 14, 2021 THRU JUNE 16, 2021  
RESALE JOURNAL OF PROCEEDINGS

THIS PROGRAM WAS RUN FOR UPDATE TO TREMAST FILE AND ONLINE SALEBOOK

REPORT IS IN ASCENDING PARCEL NUMBER ORDER

PARCEL NUMBER : 45850-02-24-13400

BIDDER NUMBER: 43

DATE SOLD : 06/16/21

DEED NAME:

RESALE CERTIFICATE NUMBER: 1808566

JAMARIO JONES

LEGAL DESCRIPTION : LOT 4 BLK 3

TRUST DEPOSIT NUMBER: 210346

BID AMOUNT : 10,000.00

TRUST DEPOSIT TOTAL : 10,312.50

NET SURPLUS AMOUNT : 3,471.35

SUBDIVISION : WAREHOUSING ADDN

NOTATION 1:

NOTATION 2:

TAXING UNIT: T-1A

ADDITIONAL LEGAL : AN ADDITION TO THE CITY OF TULSA, TULSA COUNTY,  
STATE OF OKLAHOMA, ACCORDING TO THE LAST RECORDED  
PLAT THEREOF

-----  
PARCEL NUMBER : 45850-02-24-13410

BIDDER NUMBER: 43

DATE SOLD : 06/16/21

DEED NAME:

RESALE CERTIFICATE NUMBER: 1808567

JAMARIO JONES

LEGAL DESCRIPTION : LOT 5 BLK 3

TRUST DEPOSIT NUMBER: 210346

BID AMOUNT : 11,000.00

TRUST DEPOSIT TOTAL : 11,360.50

NET SURPLUS AMOUNT : 3,174.66

SUBDIVISION : WAREHOUSING ADDN

NOTATION 1:

NOTATION 2:

TAXING UNIT: T-1A

ADDITIONAL LEGAL : AN ADDITION TO THE CITY OF TULSA, TULSA COUNTY,  
STATE OF OKLAHOMA, ACCORDING TO THE LAST RECORDED  
PLAT THEREOF  
-----

RUN DATE: 06/24/21 20:42:44 RETURN OF 2021 JUNE RESALE AUCTION HELD JUNE 14, 2021 THRU JUNE 16, 2021  
RESALE JOURNAL OF PROCEEDINGS

THIS PROGRAM WAS RUN FOR UPDATE TO TREMAST FILE AND ONLINE SALEBOOK

REPORT IS IN ASCENDING PARCEL NUMBER ORDER

PARCEL NUMBER : 45850-02-24-13420

BIDDER NUMBER: 43

DATE SOLD : 06/16/21

DEED NAME:

RESALE CERTIFICATE NUMBER: 1808568

JAMARIO JONES

LEGAL DESCRIPTION : LOT 6 BLK 3

TRUST DEPOSIT NUMBER: 210346

BID AMOUNT : 10,000.00

TRUST DEPOSIT TOTAL : 10,360.50

NET SURPLUS AMOUNT : .00

SUBDIVISION : WAREHOUSING ADDN

NOTATION 1:

NOTATION 2:

TAXING UNIT: T-1A

ADDITIONAL LEGAL : AN ADDITION TO THE CITY OF TULSA, TULSA COUNTY,  
STATE OF OKLAHOMA, ACCORDING TO THE LAST RECORDED  
PLAT THEREOF

PARCEL NUMBER : 46425-92-14-02260

BIDDER NUMBER: 424

DATE SOLD : 06/16/21

DEED NAME:

RESALE CERTIFICATE NUMBER: 1808612

COREY PORTER

LEGAL DESCRIPTION : LT 23 & 24 LESS E90 THEREOF BLK 43

TRUST DEPOSIT NUMBER: 210345

BID AMOUNT : 700.00

TRUST DEPOSIT TOTAL : 952.50

NET SURPLUS AMOUNT : 343.16

SUBDIVISION : WEST TULSA ADDN

NOTATION 1:

NOTATION 2:

TAXING UNIT: T-1A

ADDITIONAL LEGAL : AN ADDITION TO THE CITY OF TULSA, TULSA COUNTY,  
STATE OF OKLAHOMA, ACCORDING TO THE LAST RECORDED  
PLAT THEREOF

RUN DATE: 06/24/21 20:42:44 RETURN OF 2021 JUNE RESALE AUCTION HELD JUNE 14, 2021 THRU JUNE 16, 2021  
RESALE JOURNAL OF PROCEEDINGS

THIS PROGRAM WAS RUN FOR UPDATE TO TREMAST FILE AND ONLINE SALEBOOK

REPORT IS IN ASCENDING PARCEL NUMBER ORDER

PARCEL NUMBER : 46450-92-14-04450

BIDDER NUMBER: 660

DATE SOLD : 06/16/21

DEED NAME:

RESALE CERTIFICATE NUMBER: 1808623

YULISA MICHEL JAUREGUI

LEGAL DESCRIPTION : LT 4 BK 2

TRUST DEPOSIT NUMBER: 210347

BID AMOUNT : 37,000.00

TRUST DEPOSIT TOTAL : 37,306.50

NET SURPLUS AMOUNT : 28,492.58

SUBDIVISION : WEST DALE ADDN

NOTATION 1:

NOTATION 2:

TAXING UNIT: T-1A

ADDITIONAL LEGAL

: AN ADDITION TO THE CITY OF TULSA, TULSA COUNTY,  
STATE OF OKLAHOMA, ACCORDING TO THE LAST RECORDED  
PLAT THEREOF

-----  
PARCEL NUMBER : 46475-94-05-03840

BIDDER NUMBER: 261

DATE SOLD : 06/16/21

DEED NAME:

RESALE CERTIFICATE NUMBER: 1708699

ENERGYPROS INC

LEGAL DESCRIPTION : LT 8 BLK 7

TRUST DEPOSIT NUMBER: 210114

BID AMOUNT : 65,000.00

TRUST DEPOSIT TOTAL : 65,536.00

NET SURPLUS AMOUNT : 57,653.99

SUBDIVISION : WESTERN VILLAGE

NOTATION 1:

NOTATION 2:

TAXING UNIT: T-1A

ADDITIONAL LEGAL

: AN ADDITION TO THE CITY OF TULSA, TULSA COUNTY,  
STATE OF OKLAHOMA, ACCORDING TO THE LAST RECORDED  
PLAT THEREOF  
-----

RUN DATE: 06/24/21 20:42:45 RETURN OF 2021 JUNE RESALE AUCTION HELD JUNE 14, 2021 THRU JUNE 16, 2021  
RESALE JOURNAL OF PROCEEDINGS

THIS PROGRAM WAS RUN FOR UPDATE TO TREMAST FILE AND ONLINE SALEBOOK

REPORT IS IN ASCENDING PARCEL NUMBER ORDER

PARCEL NUMBER : 46750-03-33-17070

BIDDER NUMBER: 580

DATE SOLD : 06/16/21

DEED NAME:

RESALE CERTIFICATE NUMBER: 1708724

WE RENT PROPERTIES LLC

LEGAL DESCRIPTION : S66 LT 21 LESS BEG NEC TH S66 W310 N66 E126 S56  
E179 N56 E5 POB BLK 1

TRUST DEPOSIT NUMBER: 210142

BID AMOUNT : 36,000.00

TRUST DEPOSIT TOTAL : 36,560.00

NET SURPLUS AMOUNT : 30,559.93

SUBDIVISION : WESTROPE ACRES

TAXING UNIT: T-1A

ADDITIONAL LEGAL : AN ADDITION TO THE CITY OF TULSA, TULSA COUNTY,  
STATE OF OKLAHOMA, ACCORDING TO THE LAST RECORDED  
PLAT THEREOF

NOTATION 1:

NOTATION 2:

-----  
PARCEL NUMBER : 46750-03-33-17160

BIDDER NUMBER: 22

DATE SOLD : 06/16/21

DEED NAME:

RESALE CERTIFICATE NUMBER: 1808663

WANDA F DOWDY

LEGAL DESCRIPTION : W20 S/2 LT 24 BLK 1

TRUST DEPOSIT NUMBER: 210349

BID AMOUNT : 14.66

TRUST DEPOSIT TOTAL : 279.16

NET SURPLUS AMOUNT : .00

SUBDIVISION : WESTROPE ACRES

TAXING UNIT: T-1A

ADDITIONAL LEGAL : AN ADDITION TO THE CITY OF TULSA, TULSA COUNTY,  
STATE OF OKLAHOMA, ACCORDING TO THE LAST RECORDED  
PLAT THEREOF

NOTATION 1:

NOTATION 2:

RUN DATE: 06/24/21 20:42:45 RETURN OF 2021 JUNE RESALE AUCTION HELD JUNE 14, 2021 THRU JUNE 16, 2021  
RESALE JOURNAL OF PROCEEDINGS

THIS PROGRAM WAS RUN FOR UPDATE TO TREMAST FILE AND ONLINE SALEBOOK

REPORT IS IN ASCENDING PARCEL NUMBER ORDER

PARCEL NUMBER : 46875-93-03-09560

BIDDER NUMBER: 0

RESALE CERTIFICATE NUMBER: 1708744

LEGAL DESCRIPTION : LT 5 BEG ON NL 60 FROM NEC TH W TO NWC TH S140 TH  
E ALONG SL 99.5 TH N POB BLK 6

SUBDIVISION : WHITE CITY ADDN

TRUST DEPOSIT NUMBER: 0  
BID AMOUNT : .00  
TRUST DEPOSIT TOTAL : .00  
NET SURPLUS AMOUNT : .00

TAXING UNIT: T-1A

ADDITIONAL LEGAL : AN ADDITION TO THE CITY OF TULSA, TULSA COUNTY,  
STATE OF OKLAHOMA, ACCORDING TO THE LAST RECORDED  
PLAT THEREOF

NOTATION 1: REMOVED FROM RESALE  
NOTATION 2: PAID BY OWNER BEFORE AUCTION

-----  
PARCEL NUMBER : 47400-93-17-11130

BIDDER NUMBER: 333

DATE SOLD : 06/16/21

RESALE CERTIFICATE NUMBER: 1808735

DEED NAME:  
JFS PRAIRIE VENTURES FUND I LLC

LEGAL DESCRIPTION : LT 16 LESS S10 TO CITY BLK 5

SUBDIVISION : WIL-REY TERRACE

TRUST DEPOSIT NUMBER: 210348  
BID AMOUNT : 180,000.00  
TRUST DEPOSIT TOTAL : 180,282.50  
NET SURPLUS AMOUNT : 169,260.90

TAXING UNIT: T-1A

ADDITIONAL LEGAL : AN ADDITION TO THE CITY OF TULSA, TULSA COUNTY,  
STATE OF OKLAHOMA, ACCORDING TO THE LAST RECORDED  
PLAT THEREOF

NOTATION 1:  
NOTATION 2:

RUN DATE: 06/24/21 20:42:45 RETURN OF 2021 JUNE RESALE AUCTION HELD JUNE 14, 2021 THRU JUNE 16, 2021  
RESALE JOURNAL OF PROCEEDINGS

THIS PROGRAM WAS RUN FOR UPDATE TO TREMAST FILE AND ONLINE SALEBOOK

REPORT IS IN ASCENDING PARCEL NUMBER ORDER

PARCEL NUMBER : 47425-02-24-13680

BIDDER NUMBER: 407

DATE SOLD : 06/16/21

DEED NAME:

RESALE CERTIFICATE NUMBER: 1708815

HABITAT HOUSING, INC. D/B/A BOOMTOWN DEVELOPMENT  
COMPANY

LEGAL DESCRIPTION : LT 6 BLK 4

TRUST DEPOSIT NUMBER: 210122

BID AMOUNT : 2,600.00

TRUST DEPOSIT TOTAL : 3,172.00

NET SURPLUS AMOUNT : 500.46

SUBDIVISION : WILSHIRE

NOTATION 1:

NOTATION 2:

TAXING UNIT: T-1A

ADDITIONAL LEGAL : AN ADDITION TO THE CITY OF TULSA, TULSA COUNTY,  
STATE OF OKLAHOMA, ACCORDING TO THE LAST RECORDED  
PLAT THEREOF

-----  
PARCEL NUMBER : 47425-02-24-13860

BIDDER NUMBER: 802

DATE SOLD : 06/16/21

DEED NAME:

RESALE CERTIFICATE NUMBER: 1708820

PATRICIA ROYALS

LEGAL DESCRIPTION : PRT LT 4 BEG SECR LT 4 W81.2 TO A PT TH NE TO PT  
ON NL OF LT 4 17.6W OF SECR LT 3 TH E TO NEC LT 4  
S POB BLK 6

TRUST DEPOSIT NUMBER: 210350

BID AMOUNT : 2,000.00

TRUST DEPOSIT TOTAL : 2,548.00

NET SURPLUS AMOUNT : 1,444.65

SUBDIVISION : WILSHIRE

NOTATION 1:

NOTATION 2:

TAXING UNIT: T-1A

ADDITIONAL LEGAL : AN ADDITION TO THE CITY OF TULSA, TULSA COUNTY,  
STATE OF OKLAHOMA, ACCORDING TO THE LAST RECORDED  
PLAT THEREOF  
-----

RUN DATE: 06/24/21 20:42:45 RETURN OF 2021 JUNE RESALE AUCTION HELD JUNE 14, 2021 THRU JUNE 16, 2021  
RESALE JOURNAL OF PROCEEDINGS

THIS PROGRAM WAS RUN FOR UPDATE TO TREMAST FILE AND ONLINE SALEBOOK

REPORT IS IN ASCENDING PARCEL NUMBER ORDER

PARCEL NUMBER : 49263-92-34-40405

BIDDER NUMBER: 254

DATE SOLD : 06/16/21  
RESALE CERTIFICATE NUMBER: 1708914

DEED NAME:  
RAYSTAR PROPERTIES, LLC

LEGAL DESCRIPTION : LT 1 BLK 6

SUBDIVISION : WOODVIEW HEIGHTS AMD

TRUST DEPOSIT NUMBER: 210032  
BID AMOUNT : 10,000.00  
TRUST DEPOSIT TOTAL : 10,312.50  
NET SURPLUS AMOUNT : 5,879.21

TAXING UNIT: T-1A  
ADDITIONAL LEGAL : AN ADDITION TO THE CITY OF TULSA, TULSA COUNTY,  
STATE OF OKLAHOMA, ACCORDING TO THE LAST RECORDED  
PLAT THEREOF

NOTATION 1:  
NOTATION 2:

-----  
PARCEL NUMBER : 49575-03-28-13610

BIDDER NUMBER: 430

DATE SOLD : 06/16/21  
RESALE CERTIFICATE NUMBER: 1808856

DEED NAME:  
CYNTHIA W TOWNSEND

LEGAL DESCRIPTION : LT 4 BLK 1

SUBDIVISION : XYLER HGTS ADDN

TRUST DEPOSIT NUMBER: 210351  
BID AMOUNT : 33,000.00  
TRUST DEPOSIT TOTAL : 33,366.50  
NET SURPLUS AMOUNT : 22,334.07

TAXING UNIT: T-1A  
ADDITIONAL LEGAL : AN ADDITION TO THE CITY OF TULSA, TULSA COUNTY,  
STATE OF OKLAHOMA, ACCORDING TO THE LAST RECORDED  
PLAT THEREOF

NOTATION 1:  
NOTATION 2:  
-----



RUN DATE: 06/24/21 20:42:46 RETURN OF 2021 JUNE RESALE AUCTION HELD JUNE 14, 2021 THRU JUNE 16, 2021  
RESALE JOURNAL OF PROCEEDINGS

THIS PROGRAM WAS RUN FOR UPDATE TO TREMAST FILE AND ONLINE SALEBOOK

REPORT IS IN ASCENDING PARCEL NUMBER ORDER

PARCEL NUMBER : 49600-03-17-05900

BIDDER NUMBER: 536

DATE SOLD : 06/16/21

DEED NAME:

RESALE CERTIFICATE NUMBER: 1708936

TAX SALE PROPERTIES, LLC

LEGAL DESCRIPTION : LT 2 BLK 1

SUBDIVISION : YAHOLA HGTS ADDN

TRUST DEPOSIT NUMBER: 210352

BID AMOUNT : 700.00

TRUST DEPOSIT TOTAL : 1,260.00

NET SURPLUS AMOUNT : .00

TAXING UNIT: T-1A

ADDITIONAL LEGAL

: AN ADDITION TO THE CITY OF TULSA, TULSA COUNTY,  
STATE OF OKLAHOMA, ACCORDING TO THE LAST RECORDED  
PLAT THEREOF

NOTATION 1:

NOTATION 2:

-----  
PARCEL NUMBER : 53125-03-06-01190

BIDDER NUMBER: 726

DATE SOLD : 06/16/21

DEED NAME:

RESALE CERTIFICATE NUMBER: 1809010

JOSHUA TURNBOW

LEGAL DESCRIPTION : LTS 44 45 46 47 BLK 4

SUBDIVISION : EAST TURLEY ADDN AMD B1&4-5&8

TRUST DEPOSIT NUMBER: 210166

BID AMOUNT : 15,000.00

TRUST DEPOSIT TOTAL : 15,318.50

NET SURPLUS AMOUNT : 14,026.97

TAXING UNIT: 1B

ADDITIONAL LEGAL

: A TRACT OF LAND IN TULSA COUNTY, STATE OF  
OKLAHOMA, ACCORDING TO THE LAST GOVERNMENT SURVEY  
THEREOF

NOTATION 1:

NOTATION 2:

RUN DATE: 06/24/21 20:42:46 RETURN OF 2021 JUNE RESALE AUCTION HELD JUNE 14, 2021 THRU JUNE 16, 2021  
RESALE JOURNAL OF PROCEEDINGS

THIS PROGRAM WAS RUN FOR UPDATE TO TREMAST FILE AND ONLINE SALEBOOK

REPORT IS IN ASCENDING PARCEL NUMBER ORDER

PARCEL NUMBER : 53125-03-06-01200

BIDDER NUMBER: 726

DATE SOLD : 06/16/21

DEED NAME:

RESALE CERTIFICATE NUMBER: 1809011

JOSHUA TURNBOW

LEGAL DESCRIPTION : LTS 48 49 BLK 4

TRUST DEPOSIT NUMBER: 210166

BID AMOUNT : 8,000.00

TRUST DEPOSIT TOTAL : 8,330.50

NET SURPLUS AMOUNT : 6,423.51

SUBDIVISION : EAST TURLEY ADDN AMD B1&4-5&8

TAXING UNIT: 1B

NOTATION 1:

ADDITIONAL LEGAL : A TRACT OF LAND IN TULSA COUNTY, STATE OF  
OKLAHOMA, ACCORDING TO THE LAST GOVERNMENT SURVEY  
THEREOF

NOTATION 2:

-----  
PARCEL NUMBER : 53150-02-01-01670

BIDDER NUMBER: 0

RESALE CERTIFICATE NUMBER: 1809026

LEGAL DESCRIPTION : LTS 4 & 5 BLK 2

TRUST DEPOSIT NUMBER: 0

BID AMOUNT : .00

TRUST DEPOSIT TOTAL : .00

NET SURPLUS AMOUNT : .00

SUBDIVISION : FAIRVIEW HGTS ADDN

TAXING UNIT: 1B

NOTATION 1: REMOVED FROM RESALE

ADDITIONAL LEGAL : A TRACT OF LAND IN TULSA COUNTY, STATE OF  
OKLAHOMA, ACCORDING TO THE LAST GOVERNMENT SURVEY  
THEREOF

NOTATION 2: PAID BY OWNER BEFORE AUCTION  
-----

RUN DATE: 06/24/21 20:42:46 RETURN OF 2021 JUNE RESALE AUCTION HELD JUNE 14, 2021 THRU JUNE 16, 2021  
RESALE JOURNAL OF PROCEEDINGS

THIS PROGRAM WAS RUN FOR UPDATE TO TREMAST FILE AND ONLINE SALEBOOK

REPORT IS IN ASCENDING PARCEL NUMBER ORDER

PARCEL NUMBER : 53275-13-31-01160

BIDDER NUMBER: 512

DATE SOLD : 06/16/21

DEED NAME:

RESALE CERTIFICATE NUMBER: 1709112

BRANDIE WHITE

LEGAL DESCRIPTION : N190 LT 1 BLK 6

TRUST DEPOSIT NUMBER: 210354

SUBDIVISION : GOLDEN HILL ADDN

BID AMOUNT : 13,500.00

TRUST DEPOSIT TOTAL : 14,084.00

NET SURPLUS AMOUNT : 10,389.70

TAXING UNIT: 1B  
ADDITIONAL LEGAL

: A TRACT OF LAND IN TULSA COUNTY, STATE OF  
OKLAHOMA, ACCORDING TO THE LAST GOVERNMENT SURVEY  
THEREOF

NOTATION 1:

NOTATION 2:

-----  
PARCEL NUMBER : 53275-13-31-01490

BIDDER NUMBER: 74

DATE SOLD : 06/16/21

DEED NAME:

RESALE CERTIFICATE NUMBER: 1709119

NEKO J WILLIAMS

LEGAL DESCRIPTION : W 70 E 140 S 150 LOT 12 BLK 6

TRUST DEPOSIT NUMBER: 210356

SUBDIVISION : GOLDEN HILL ADDN

BID AMOUNT : 4,750.00

TRUST DEPOSIT TOTAL : 5,310.00

NET SURPLUS AMOUNT : .00

TAXING UNIT: 1B  
ADDITIONAL LEGAL

: A TRACT OF LAND IN TULSA COUNTY, STATE OF  
OKLAHOMA, ACCORDING TO THE LAST GOVERNMENT SURVEY  
THEREOF

NOTATION 1:

NOTATION 2:

RUN DATE: 06/24/21 20:42:46 RETURN OF 2021 JUNE RESALE AUCTION HELD JUNE 14, 2021 THRU JUNE 16, 2021  
RESALE JOURNAL OF PROCEEDINGS

THIS PROGRAM WAS RUN FOR UPDATE TO TREMAST FILE AND ONLINE SALEBOOK

REPORT IS IN ASCENDING PARCEL NUMBER ORDER

PARCEL NUMBER : 53275-13-31-01890

BIDDER NUMBER: 66

DATE SOLD : 06/16/21

DEED NAME:

RESALE CERTIFICATE NUMBER: 1809066

DONNA V HARRIS

LEGAL DESCRIPTION : N 100 OF E 105 LT 4 BLK 8

TRUST DEPOSIT NUMBER: 210353

BID AMOUNT : 16,000.00

TRUST DEPOSIT TOTAL : 16,294.50

NET SURPLUS AMOUNT : 14,641.76

SUBDIVISION : GOLDEN HILL ADDN

NOTATION 1:

NOTATION 2:

TAXING UNIT: 1B  
ADDITIONAL LEGAL

: A TRACT OF LAND IN TULSA COUNTY, STATE OF  
OKLAHOMA, ACCORDING TO THE LAST GOVERNMENT SURVEY  
THEREOF

-----  
PARCEL NUMBER : 53275-13-31-02910

BIDDER NUMBER: 649

DATE SOLD : 06/16/21

DEED NAME:

RESALE CERTIFICATE NUMBER: 1709135

ALIYAH LEWIS

LEGAL DESCRIPTION : S 90 N 200 LOT 1 BLK 12

TRUST DEPOSIT NUMBER: 210359

BID AMOUNT : 23,000.00

TRUST DEPOSIT TOTAL : 23,524.00

NET SURPLUS AMOUNT : 19,113.13

SUBDIVISION : GOLDEN HILL ADDN

NOTATION 1:

NOTATION 2:

TAXING UNIT: 1B  
ADDITIONAL LEGAL

: A TRACT OF LAND IN TULSA COUNTY, STATE OF  
OKLAHOMA, ACCORDING TO THE LAST GOVERNMENT SURVEY  
THEREOF  
-----

RUN DATE: 06/24/21 20:42:46 RETURN OF 2021 JUNE RESALE AUCTION HELD JUNE 14, 2021 THRU JUNE 16, 2021  
RESALE JOURNAL OF PROCEEDINGS

THIS PROGRAM WAS RUN FOR UPDATE TO TREMAST FILE AND ONLINE SALEBOOK

REPORT IS IN ASCENDING PARCEL NUMBER ORDER

PARCEL NUMBER : 53275-13-31-03118

BIDDER NUMBER: 147

DATE SOLD : 06/16/21

DEED NAME:

RESALE CERTIFICATE NUMBER: 1809082

CARMEKA L GOFF

LEGAL DESCRIPTION : E5 LT 10 BLK 12

TRUST DEPOSIT NUMBER: 210355

BID AMOUNT : 200.00

TRUST DEPOSIT TOTAL : 440.50

NET SURPLUS AMOUNT : 22.92

SUBDIVISION : GOLDEN HILL ADDN

NOTATION 1:

NOTATION 2:

TAXING UNIT: 1B

ADDITIONAL LEGAL

: A TRACT OF LAND IN TULSA COUNTY, STATE OF  
OKLAHOMA, ACCORDING TO THE LAST GOVERNMENT SURVEY  
THEREOF

-----  
PARCEL NUMBER : 53300-13-31-03540

BIDDER NUMBER: 555

DATE SOLD : 06/16/21

DEED NAME:

RESALE CERTIFICATE NUMBER: 1709147

KAYLEE M MITCHELL

LEGAL DESCRIPTION : LOT 22 BLK 1 A

TRUST DEPOSIT NUMBER: 210365

BID AMOUNT : 1,300.00

TRUST DEPOSIT TOTAL : 1,716.00

NET SURPLUS AMOUNT : 763.50

SUBDIVISION : GOLDEN HILL ADDN SUB B1

NOTATION 1:

NOTATION 2:

TAXING UNIT: 1B

ADDITIONAL LEGAL

: A TRACT OF LAND IN TULSA COUNTY, STATE OF  
OKLAHOMA, ACCORDING TO THE LAST GOVERNMENT SURVEY  
THEREOF  
-----

RUN DATE: 06/24/21 20:42:46 RETURN OF 2021 JUNE RESALE AUCTION HELD JUNE 14, 2021 THRU JUNE 16, 2021  
RESALE JOURNAL OF PROCEEDINGS

THIS PROGRAM WAS RUN FOR UPDATE TO TREMAST FILE AND ONLINE SALEBOOK

REPORT IS IN ASCENDING PARCEL NUMBER ORDER

PARCEL NUMBER : 53300-13-31-03560

BIDDER NUMBER: 849

DATE SOLD : 06/16/21

DEED NAME:

RESALE CERTIFICATE NUMBER: 1709149

DESHANON LOWE AND KELLEY LOWE

LEGAL DESCRIPTION : W 55 LOT 24 BLK 1 A

TRUST DEPOSIT NUMBER: 210358

BID AMOUNT : 1,400.00

TRUST DEPOSIT TOTAL : 1,840.00

NET SURPLUS AMOUNT : 873.35

SUBDIVISION : GOLDEN HILL ADDN SUB B1

TAXING UNIT: 1B

NOTATION 1:

ADDITIONAL LEGAL : A TRACT OF LAND IN TULSA COUNTY, STATE OF  
OKLAHOMA, ACCORDING TO THE LAST GOVERNMENT SURVEY  
THEREOF

NOTATION 2:

-----  
PARCEL NUMBER : 53500-92-05-06230

BIDDER NUMBER: 550

DATE SOLD : 06/16/21

DEED NAME:

RESALE CERTIFICATE NUMBER: 1709179

GREGORY L GOODMAN II

LEGAL DESCRIPTION : LOT-22-BLK-3

TRUST DEPOSIT NUMBER: 210357

BID AMOUNT : 24,000.00

TRUST DEPOSIT TOTAL : 24,596.00

NET SURPLUS AMOUNT : 16,243.79

SUBDIVISION : MAYFAIR 2ND ADDN

TAXING UNIT: 1B

NOTATION 1:

ADDITIONAL LEGAL : A TRACT OF LAND IN TULSA COUNTY, STATE OF  
OKLAHOMA, ACCORDING TO THE LAST GOVERNMENT SURVEY  
THEREOF

NOTATION 2:

RUN DATE: 06/24/21 20:42:47 RETURN OF 2021 JUNE RESALE AUCTION HELD JUNE 14, 2021 THRU JUNE 16, 2021  
RESALE JOURNAL OF PROCEEDINGS

THIS PROGRAM WAS RUN FOR UPDATE TO TREMAST FILE AND ONLINE SALEBOOK

REPORT IS IN ASCENDING PARCEL NUMBER ORDER

PARCEL NUMBER : 53525-92-05-06340

BIDDER NUMBER: 635

DATE SOLD : 06/16/21

DEED NAME:

RESALE CERTIFICATE NUMBER: 1809120

COREY G WALLACE

LEGAL DESCRIPTION : LT-27-BLK-2

TRUST DEPOSIT NUMBER: 210363

BID AMOUNT : 31,000.00

TRUST DEPOSIT TOTAL : 31,366.50

NET SURPLUS AMOUNT : 28,249.48

SUBDIVISION : MAYFAIR 2ND ADDN AMD L1&18-28 B2

TAXING UNIT: 1B

ADDITIONAL LEGAL

: A TRACT OF LAND IN TULSA COUNTY, STATE OF  
OKLAHOMA, ACCORDING TO THE LAST GOVERNMENT SURVEY  
THEREOF

NOTATION 1:

NOTATION 2:

-----  
PARCEL NUMBER : 53600-03-06-02900

BIDDER NUMBER: 314

DATE SOLD : 06/16/21

DEED NAME:

RESALE CERTIFICATE NUMBER: 1709191

WYCLIFFE AMUKONYI AND TONYA MARTIN

LEGAL DESCRIPTION : LT-4-BLK-1

TRUST DEPOSIT NUMBER: 210071

BID AMOUNT : 13,500.00

TRUST DEPOSIT TOTAL : 14,000.00

NET SURPLUS AMOUNT : 10,675.54

SUBDIVISION : MCBROOM ADDN

TAXING UNIT: 1B

ADDITIONAL LEGAL

: A TRACT OF LAND IN TULSA COUNTY, STATE OF  
OKLAHOMA, ACCORDING TO THE LAST GOVERNMENT SURVEY  
THEREOF

NOTATION 1:

NOTATION 2:

RUN DATE: 06/24/21 20:42:47 RETURN OF 2021 JUNE RESALE AUCTION HELD JUNE 14, 2021 THRU JUNE 16, 2021  
RESALE JOURNAL OF PROCEEDINGS

THIS PROGRAM WAS RUN FOR UPDATE TO TREMAST FILE AND ONLINE SALEBOOK

REPORT IS IN ASCENDING PARCEL NUMBER ORDER

PARCEL NUMBER : 53675-92-32-01010

BIDDER NUMBER: 406

DATE SOLD : 06/16/21  
RESALE CERTIFICATE NUMBER: 1809138

DEED NAME:  
SYBIL SHMONA WELCH

LEGAL DESCRIPTION : LT-19-BLK-1

SUBDIVISION : NEW TANEHA

TRUST DEPOSIT NUMBER: 210361  
BID AMOUNT : 400.00  
TRUST DEPOSIT TOTAL : 652.50  
NET SURPLUS AMOUNT : 64.68

TAXING UNIT: 1B  
ADDITIONAL LEGAL : A TRACT OF LAND IN TULSA COUNTY, STATE OF  
OKLAHOMA, ACCORDING TO THE LAST GOVERNMENT SURVEY  
THEREOF

NOTATION 1:  
NOTATION 2:

-----  
PARCEL NUMBER : 53675-92-32-01020

BIDDER NUMBER: 844

DATE SOLD : 06/16/21  
RESALE CERTIFICATE NUMBER: 1809139

DEED NAME:  
ALAN W WILLIAMS II AND RAYE ORES

LEGAL DESCRIPTION : LT-20-BLK-1

SUBDIVISION : NEW TANEHA

TRUST DEPOSIT NUMBER: 210366  
BID AMOUNT : 300.00  
TRUST DEPOSIT TOTAL : 564.50  
NET SURPLUS AMOUNT : .00

TAXING UNIT: 1B  
ADDITIONAL LEGAL : A TRACT OF LAND IN TULSA COUNTY, STATE OF  
OKLAHOMA, ACCORDING TO THE LAST GOVERNMENT SURVEY  
THEREOF

NOTATION 1:  
NOTATION 2:  
-----



RUN DATE: 06/24/21 20:42:47 RETURN OF 2021 JUNE RESALE AUCTION HELD JUNE 14, 2021 THRU JUNE 16, 2021  
RESALE JOURNAL OF PROCEEDINGS

THIS PROGRAM WAS RUN FOR UPDATE TO TREMAST FILE AND ONLINE SALEBOOK

REPORT IS IN ASCENDING PARCEL NUMBER ORDER

PARCEL NUMBER : 53675-92-32-02220

BIDDER NUMBER: 136

DATE SOLD : 06/16/21

DEED NAME:

RESALE CERTIFICATE NUMBER: 1709212

JAVIER GARCIA

LEGAL DESCRIPTION : LT 6 & N7.5 VAC ALLEY ADJ ON S BLK 8

TRUST DEPOSIT NUMBER: 210360

SUBDIVISION : NEW TANEHA

BID AMOUNT : 1,500.00

TRUST DEPOSIT TOTAL : 2,036.00

NET SURPLUS AMOUNT : 472.18

TAXING UNIT: 1B

ADDITIONAL LEGAL : A TRACT OF LAND IN TULSA COUNTY, STATE OF  
OKLAHOMA, ACCORDING TO THE LAST GOVERNMENT SURVEY  
THEREOF

NOTATION 1:

NOTATION 2:

-----  
PARCEL NUMBER : 53725-02-01-02740

BIDDER NUMBER: 447

DATE SOLD : 06/16/21

DEED NAME:

RESALE CERTIFICATE NUMBER: 1809188

GERARDO MOSCOSA

LEGAL DESCRIPTION : LT 3 LESS S91 THEREOF & LESS W5 THEREOF FOR ST BLK  
5

TRUST DEPOSIT NUMBER: 210362

SUBDIVISION : NORTH TURLEY ADDN

BID AMOUNT : 8,000.00

TRUST DEPOSIT TOTAL : 8,330.50

NET SURPLUS AMOUNT : .00

TAXING UNIT: 1B

ADDITIONAL LEGAL : A TRACT OF LAND IN TULSA COUNTY, STATE OF  
OKLAHOMA, ACCORDING TO THE LAST GOVERNMENT SURVEY  
THEREOF

NOTATION 1:

NOTATION 2:

RUN DATE: 06/24/21 20:42:48 RETURN OF 2021 JUNE RESALE AUCTION HELD JUNE 14, 2021 THRU JUNE 16, 2021  
RESALE JOURNAL OF PROCEEDINGS

THIS PROGRAM WAS RUN FOR UPDATE TO TREMAST FILE AND ONLINE SALEBOOK

REPORT IS IN ASCENDING PARCEL NUMBER ORDER

PARCEL NUMBER : 53775-02-02-00380

BIDDER NUMBER: 249

DATE SOLD : 06/16/21

DEED NAME:

RESALE CERTIFICATE NUMBER: 1809222

MARK ORMAN

LEGAL DESCRIPTION : LT 7 BK 2

SUBDIVISION : NORTHGATE ADDN

TRUST DEPOSIT NUMBER: 210243

BID AMOUNT : 366.63

TRUST DEPOSIT TOTAL : 631.13

NET SURPLUS AMOUNT : .00

TAXING UNIT: T-1A

ADDITIONAL LEGAL

: AN ADDITION TO THE CITY OF TULSA, TULSA COUNTY,  
STATE OF OKLAHOMA, ACCORDING TO THE LAST RECORDED  
PLAT THEREOF

NOTATION 1:

NOTATION 2:

-----  
PARCEL NUMBER : 53775-02-02-00780

BIDDER NUMBER: 422

DATE SOLD : 06/16/21

DEED NAME:

RESALE CERTIFICATE NUMBER: 1809234

MONICA ANNETTE BELL

LEGAL DESCRIPTION : LT 15 BK 3

SUBDIVISION : NORTHGATE ADDN

TRUST DEPOSIT NUMBER: 210364

BID AMOUNT : 800.00

TRUST DEPOSIT TOTAL : 1,064.50

NET SURPLUS AMOUNT : .00

TAXING UNIT: T-1A

ADDITIONAL LEGAL

: AN ADDITION TO THE CITY OF TULSA, TULSA COUNTY,  
STATE OF OKLAHOMA, ACCORDING TO THE LAST RECORDED  
PLAT THEREOF

NOTATION 1:

NOTATION 2:

RUN DATE: 06/24/21 20:42:48 RETURN OF 2021 JUNE RESALE AUCTION HELD JUNE 14, 2021 THRU JUNE 16, 2021  
RESALE JOURNAL OF PROCEEDINGS

THIS PROGRAM WAS RUN FOR UPDATE TO TREMAST FILE AND ONLINE SALEBOOK

REPORT IS IN ASCENDING PARCEL NUMBER ORDER

PARCEL NUMBER : 53775-02-02-00850

BIDDER NUMBER: 460

DATE SOLD : 06/16/21

DEED NAME:

RESALE CERTIFICATE NUMBER: 1709289

BOB G MOORE

LEGAL DESCRIPTION : LT 22 BK 3

TRUST DEPOSIT NUMBER: 210106

BID AMOUNT : 1,000.00

TRUST DEPOSIT TOTAL : 1,476.00

NET SURPLUS AMOUNT : .00

SUBDIVISION : NORTHGATE ADDN

NOTATION 1:

NOTATION 2:

TAXING UNIT: T-1A

ADDITIONAL LEGAL : AN ADDITION TO THE CITY OF TULSA, TULSA COUNTY,  
STATE OF OKLAHOMA, ACCORDING TO THE LAST RECORDED  
PLAT THEREOF

-----  
PARCEL NUMBER : 53775-02-02-00860

BIDDER NUMBER: 249

DATE SOLD : 06/16/21

DEED NAME:

RESALE CERTIFICATE NUMBER: 1709290

MARK ORMAN

LEGAL DESCRIPTION : LT 23 BK 3

TRUST DEPOSIT NUMBER: 210243

BID AMOUNT : 1,000.00

TRUST DEPOSIT TOTAL : 1,476.00

NET SURPLUS AMOUNT : .00

SUBDIVISION : NORTHGATE ADDN

NOTATION 1:

NOTATION 2:

TAXING UNIT: T-1A

ADDITIONAL LEGAL : AN ADDITION TO THE CITY OF TULSA, TULSA COUNTY,  
STATE OF OKLAHOMA, ACCORDING TO THE LAST RECORDED  
PLAT THEREOF  
-----

RUN DATE: 06/24/21 20:42:48 RETURN OF 2021 JUNE RESALE AUCTION HELD JUNE 14, 2021 THRU JUNE 16, 2021  
RESALE JOURNAL OF PROCEEDINGS

THIS PROGRAM WAS RUN FOR UPDATE TO TREMAST FILE AND ONLINE SALEBOOK

REPORT IS IN ASCENDING PARCEL NUMBER ORDER

PARCEL NUMBER : 53775-02-02-00870

BIDDER NUMBER: 460

DATE SOLD : 06/16/21

DEED NAME:

RESALE CERTIFICATE NUMBER: 1709291

BOB G MOORE

LEGAL DESCRIPTION : LT 24 BK 3

TRUST DEPOSIT NUMBER: 210106

SUBDIVISION : NORTHGATE ADDN

BID AMOUNT : 1,000.00

TRUST DEPOSIT TOTAL : 1,476.00

TAXING UNIT: T-1A

ADDITIONAL LEGAL

: AN ADDITION TO THE CITY OF TULSA, TULSA COUNTY,  
STATE OF OKLAHOMA, ACCORDING TO THE LAST RECORDED  
PLAT THEREOF

NOTATION 1:

NOTATION 2:

-----  
PARCEL NUMBER : 53825-02-02-01690

BIDDER NUMBER: 854

DATE SOLD : 06/16/21

DEED NAME:

RESALE CERTIFICATE NUMBER: 1709311

PATRICE LOVE

LEGAL DESCRIPTION : LT 38 BK 5

TRUST DEPOSIT NUMBER: 210367

SUBDIVISION : NORTHGATE SECOND ADDN

BID AMOUNT : 12,000.00

TRUST DEPOSIT TOTAL : 12,584.00

TAXING UNIT: T-1A

ADDITIONAL LEGAL

: AN ADDITION TO THE CITY OF TULSA, TULSA COUNTY,  
STATE OF OKLAHOMA, ACCORDING TO THE LAST RECORDED  
PLAT THEREOF

NOTATION 1:

NOTATION 2:

RUN DATE: 06/24/21 20:42:49 RETURN OF 2021 JUNE RESALE AUCTION HELD JUNE 14, 2021 THRU JUNE 16, 2021  
RESALE JOURNAL OF PROCEEDINGS

THIS PROGRAM WAS RUN FOR UPDATE TO TREMAST FILE AND ONLINE SALEBOOK

REPORT IS IN ASCENDING PARCEL NUMBER ORDER

PARCEL NUMBER : 53825-02-02-02060

BIDDER NUMBER: 262

DATE SOLD : 06/16/21

DEED NAME:

RESALE CERTIFICATE NUMBER: 1809270

WAGNER SD IRA LLC

LEGAL DESCRIPTION : LT 30 BK 6

TRUST DEPOSIT NUMBER: 210045

BID AMOUNT : 900.00

TRUST DEPOSIT TOTAL : 1,164.50

NET SURPLUS AMOUNT : .00

SUBDIVISION : NORTHGATE SECOND ADDN

TAXING UNIT: T-1A

ADDITIONAL LEGAL

: AN ADDITION TO THE CITY OF TULSA, TULSA COUNTY,  
STATE OF OKLAHOMA, ACCORDING TO THE LAST RECORDED  
PLAT THEREOF

NOTATION 1:

NOTATION 2:

PARCEL NUMBER : 53825-02-02-02380

BIDDER NUMBER: 849

DATE SOLD : 06/16/21

DEED NAME:

RESALE CERTIFICATE NUMBER: 1709338

DESHANON LOWE AND KELLEY LOWE

LEGAL DESCRIPTION : LT 17 BK 7

TRUST DEPOSIT NUMBER: 210368

BID AMOUNT : 1,000.00

TRUST DEPOSIT TOTAL : 1,476.00

NET SURPLUS AMOUNT : .00

SUBDIVISION : NORTHGATE SECOND ADDN

TAXING UNIT: T-1A

ADDITIONAL LEGAL

: AN ADDITION TO THE CITY OF TULSA, TULSA COUNTY,  
STATE OF OKLAHOMA, ACCORDING TO THE LAST RECORDED  
PLAT THEREOF

NOTATION 1:

NOTATION 2:

RUN DATE: 06/24/21 20:42:49 RETURN OF 2021 JUNE RESALE AUCTION HELD JUNE 14, 2021 THRU JUNE 16, 2021  
RESALE JOURNAL OF PROCEEDINGS

THIS PROGRAM WAS RUN FOR UPDATE TO TREMAST FILE AND ONLINE SALEBOOK

REPORT IS IN ASCENDING PARCEL NUMBER ORDER

PARCEL NUMBER : 53825-02-02-02390

BIDDER NUMBER: 396

DATE SOLD : 06/16/21

DEED NAME:

RESALE CERTIFICATE NUMBER: 1709339

CMV PROPERTIES LLC

LEGAL DESCRIPTION : LT 18 BK 7

TRUST DEPOSIT NUMBER: 210369

SUBDIVISION : NORTHGATE SECOND ADDN

BID AMOUNT : 900.00

TRUST DEPOSIT TOTAL : 1,376.00

NET SURPLUS AMOUNT : .00

TAXING UNIT: T-1A

ADDITIONAL LEGAL

: AN ADDITION TO THE CITY OF TULSA, TULSA COUNTY,  
STATE OF OKLAHOMA, ACCORDING TO THE LAST RECORDED  
PLAT THEREOF

NOTATION 1:

NOTATION 2:

-----  
PARCEL NUMBER : 53850-02-02-02610

BIDDER NUMBER: 262

DATE SOLD : 06/16/21

DEED NAME:

RESALE CERTIFICATE NUMBER: 1709348

WAGNER SD IRA LLC

LEGAL DESCRIPTION : LT 13 BK 2

TRUST DEPOSIT NUMBER: 210045

SUBDIVISION : NORTHGATE THIRD ADDN

BID AMOUNT : 476.61

TRUST DEPOSIT TOTAL : 1,048.61

NET SURPLUS AMOUNT : .00

TAXING UNIT: T-1A

ADDITIONAL LEGAL

: AN ADDITION TO THE CITY OF TULSA, TULSA COUNTY,  
STATE OF OKLAHOMA, ACCORDING TO THE LAST RECORDED  
PLAT THEREOF

NOTATION 1:

NOTATION 2:

RUN DATE: 06/24/21 20:42:49 RETURN OF 2021 JUNE RESALE AUCTION HELD JUNE 14, 2021 THRU JUNE 16, 2021  
RESALE JOURNAL OF PROCEEDINGS

THIS PROGRAM WAS RUN FOR UPDATE TO TREMAST FILE AND ONLINE SALEBOOK

REPORT IS IN ASCENDING PARCEL NUMBER ORDER

PARCEL NUMBER : 53850-02-02-03320

BIDDER NUMBER: 854

DATE SOLD : 06/16/21

DEED NAME:

RESALE CERTIFICATE NUMBER: 1809304

PATRICE LOVE

LEGAL DESCRIPTION : LT 22 BLK 4

TRUST DEPOSIT NUMBER: 210370

BID AMOUNT : 20,000.00

TRUST DEPOSIT TOTAL : 20,318.50

NET SURPLUS AMOUNT : 18,168.71

SUBDIVISION : NORTHGATE THIRD ADDN

TAXING UNIT: T-1A

ADDITIONAL LEGAL

: AN ADDITION TO THE CITY OF TULSA, TULSA COUNTY,  
STATE OF OKLAHOMA, ACCORDING TO THE LAST RECORDED  
PLAT THEREOF

NOTATION 1:

NOTATION 2:

-----  
PARCEL NUMBER : 53850-02-02-04160

BIDDER NUMBER: 257

DATE SOLD : 06/16/21

DEED NAME:

RESALE CERTIFICATE NUMBER: 1809320

DERRICK DUNCAN AND TIFFANI DUNCAN

LEGAL DESCRIPTION : LT 28 BK 7

TRUST DEPOSIT NUMBER: 210372

BID AMOUNT : 20,000.00

TRUST DEPOSIT TOTAL : 20,306.50

NET SURPLUS AMOUNT : 18,085.64

SUBDIVISION : NORTHGATE THIRD ADDN

TAXING UNIT: T-1A

ADDITIONAL LEGAL

: AN ADDITION TO THE CITY OF TULSA, TULSA COUNTY,  
STATE OF OKLAHOMA, ACCORDING TO THE LAST RECORDED  
PLAT THEREOF

NOTATION 1:

NOTATION 2:

RUN DATE: 06/24/21 20:42:50 RETURN OF 2021 JUNE RESALE AUCTION HELD JUNE 14, 2021 THRU JUNE 16, 2021  
RESALE JOURNAL OF PROCEEDINGS

THIS PROGRAM WAS RUN FOR UPDATE TO TREMAST FILE AND ONLINE SALEBOOK

REPORT IS IN ASCENDING PARCEL NUMBER ORDER

PARCEL NUMBER : 54000-03-06-03250

BIDDER NUMBER: 0

RESALE CERTIFICATE NUMBER: 1809340

LEGAL DESCRIPTION : LT 17 BLK 1

SUBDIVISION : PHILLIPS FARMS ADDN

TAXING UNIT: 1B  
ADDITIONAL LEGAL

: A TRACT OF LAND IN TULSA COUNTY, STATE OF  
OKLAHOMA, ACCORDING TO THE LAST GOVERNMENT SURVEY  
THEREOF

TRUST DEPOSIT NUMBER: 0  
BID AMOUNT : .00  
TRUST DEPOSIT TOTAL : .00  
NET SURPLUS AMOUNT : .00

NOTATION 1: REMOVED FROM RESALE  
NOTATION 2: PAID BY OWNER BEFORE AUCTION

-----  
PARCEL NUMBER : 54000-03-06-03460

BIDDER NUMBER: 555

DATE SOLD : 06/16/21  
RESALE CERTIFICATE NUMBER: 1709404

DEED NAME:  
KAYLEE M MITCHELL

LEGAL DESCRIPTION : LT 19 BLK 2

SUBDIVISION : PHILLIPS FARMS ADDN

TAXING UNIT: 1B  
ADDITIONAL LEGAL

: A TRACT OF LAND IN TULSA COUNTY, STATE OF  
OKLAHOMA, ACCORDING TO THE LAST GOVERNMENT SURVEY  
THEREOF

TRUST DEPOSIT NUMBER: 210371  
BID AMOUNT : 500.00  
TRUST DEPOSIT TOTAL : 952.00  
NET SURPLUS AMOUNT : .00

NOTATION 1:  
NOTATION 2:



RUN DATE: 06/24/21 20:42:50 RETURN OF 2021 JUNE RESALE AUCTION HELD JUNE 14, 2021 THRU JUNE 16, 2021  
RESALE JOURNAL OF PROCEEDINGS

THIS PROGRAM WAS RUN FOR UPDATE TO TREMAST FILE AND ONLINE SALEBOOK

REPORT IS IN ASCENDING PARCEL NUMBER ORDER

PARCEL NUMBER : 54140-03-06-07180

BIDDER NUMBER: 760

DATE SOLD : 06/16/21

DEED NAME:

RESALE CERTIFICATE NUMBER: 1709426

DOLORES TURNER

LEGAL DESCRIPTION : LT 16 BLK 1

SUBDIVISION : SCOTTSDALE ADDN

TRUST DEPOSIT NUMBER: 210375

BID AMOUNT : 1,300.00

TRUST DEPOSIT TOTAL : 1,788.00

NET SURPLUS AMOUNT : 629.43

TAXING UNIT: 1B  
ADDITIONAL LEGAL

: A TRACT OF LAND IN TULSA COUNTY, STATE OF  
OKLAHOMA, ACCORDING TO THE LAST GOVERNMENT SURVEY  
THEREOF

NOTATION 1:

NOTATION 2:

-----  
PARCEL NUMBER : 54140-03-06-07190

BIDDER NUMBER: 646

DATE SOLD : 06/16/21

DEED NAME:

RESALE CERTIFICATE NUMBER: 1709427

ATTICUS ELLIS

LEGAL DESCRIPTION : LT 17 BLK 1

SUBDIVISION : SCOTTSDALE ADDN

TRUST DEPOSIT NUMBER: 210374

BID AMOUNT : 16,000.00

TRUST DEPOSIT TOTAL : 16,572.00

NET SURPLUS AMOUNT : 13,988.84

TAXING UNIT: 1B  
ADDITIONAL LEGAL

: A TRACT OF LAND IN TULSA COUNTY, STATE OF  
OKLAHOMA, ACCORDING TO THE LAST GOVERNMENT SURVEY  
THEREOF

NOTATION 1:

NOTATION 2:

RUN DATE: 06/24/21 20:42:50 RETURN OF 2021 JUNE RESALE AUCTION HELD JUNE 14, 2021 THRU JUNE 16, 2021  
RESALE JOURNAL OF PROCEEDINGS

THIS PROGRAM WAS RUN FOR UPDATE TO TREMAST FILE AND ONLINE SALEBOOK

REPORT IS IN ASCENDING PARCEL NUMBER ORDER

PARCEL NUMBER : 54140-03-06-07200

BIDDER NUMBER: 460

DATE SOLD : 06/16/21

DEED NAME:

RESALE CERTIFICATE NUMBER: 1709428

BOB G MOORE

LEGAL DESCRIPTION : LT 18 BLK 1

TRUST DEPOSIT NUMBER: 210106

BID AMOUNT : 700.00

TRUST DEPOSIT TOTAL : 1,176.00

NET SURPLUS AMOUNT : 29.43

SUBDIVISION : SCOTTSDALE ADDN

NOTATION 1:

NOTATION 2:

TAXING UNIT: 1B  
ADDITIONAL LEGAL

: A TRACT OF LAND IN TULSA COUNTY, STATE OF  
OKLAHOMA, ACCORDING TO THE LAST GOVERNMENT SURVEY  
THEREOF

PARCEL NUMBER : 54325-92-31-03160

BIDDER NUMBER: 678

DATE SOLD : 06/16/21

DEED NAME:

RESALE CERTIFICATE NUMBER: 1809422

BCBY PROPERTIES LLC

LEGAL DESCRIPTION : LTS 6 THRU 9 BLK 57

TRUST DEPOSIT NUMBER: 210377

BID AMOUNT : 2,600.00

TRUST DEPOSIT TOTAL : 2,918.50

NET SURPLUS AMOUNT : 1,311.10

SUBDIVISION : TANEHA

NOTATION 1:

NOTATION 2:

TAXING UNIT: 1B  
ADDITIONAL LEGAL

: A TRACT OF LAND IN TULSA COUNTY, STATE OF  
OKLAHOMA, ACCORDING TO THE LAST GOVERNMENT SURVEY  
THEREOF

RUN DATE: 06/24/21 20:42:50 RETURN OF 2021 JUNE RESALE AUCTION HELD JUNE 14, 2021 THRU JUNE 16, 2021  
RESALE JOURNAL OF PROCEEDINGS

THIS PROGRAM WAS RUN FOR UPDATE TO TREMAST FILE AND ONLINE SALEBOOK

REPORT IS IN ASCENDING PARCEL NUMBER ORDER

PARCEL NUMBER : 54325-92-31-03880

BIDDER NUMBER: 844

DATE SOLD : 06/16/21

DEED NAME:

RESALE CERTIFICATE NUMBER: 1709502

ALAN W WILLIAMS II AND RAYE ORES

LEGAL DESCRIPTION : LTS 15 THRU 21 BK 62

SUBDIVISION : TANEHA

TRUST DEPOSIT NUMBER: 210376

BID AMOUNT : 4,200.00

TRUST DEPOSIT TOTAL : 4,700.00

NET SURPLUS AMOUNT : 3,102.18

TAXING UNIT: 1B

ADDITIONAL LEGAL

: A TRACT OF LAND IN TULSA COUNTY, STATE OF  
OKLAHOMA, ACCORDING TO THE LAST GOVERNMENT SURVEY  
THEREOF

NOTATION 1:

NOTATION 2:

-----  
PARCEL NUMBER : 54375-02-01-09550

BIDDER NUMBER: 460

DATE SOLD : 06/16/21

DEED NAME:

RESALE CERTIFICATE NUMBER: 1809480

BOB G MOORE

LEGAL DESCRIPTION : E/2 LT 15 BLK 21

SUBDIVISION : TURLEY-ORIGINAL TOWN

TRUST DEPOSIT NUMBER: 210106

BID AMOUNT : 800.00

TRUST DEPOSIT TOTAL : 1,064.50

NET SURPLUS AMOUNT : 396.36

TAXING UNIT: 1B

ADDITIONAL LEGAL

: A TRACT OF LAND IN TULSA COUNTY, STATE OF  
OKLAHOMA, ACCORDING TO THE LAST GOVERNMENT SURVEY  
THEREOF

NOTATION 1:

NOTATION 2:  
-----

RUN DATE: 06/24/21 20:42:50 RETURN OF 2021 JUNE RESALE AUCTION HELD JUNE 14, 2021 THRU JUNE 16, 2021  
RESALE JOURNAL OF PROCEEDINGS

THIS PROGRAM WAS RUN FOR UPDATE TO TREMAST FILE AND ONLINE SALEBOOK

REPORT IS IN ASCENDING PARCEL NUMBER ORDER

PARCEL NUMBER : 54375-02-01-09560

BIDDER NUMBER: 460

DATE SOLD : 06/16/21

DEED NAME:

RESALE CERTIFICATE NUMBER: 1809481

BOB G MOORE

LEGAL DESCRIPTION : E/2 LT 16 BLK 21

TRUST DEPOSIT NUMBER: 210106

SUBDIVISION : TURLEY-ORIGINAL TOWN

BID AMOUNT : 234.64

TRUST DEPOSIT TOTAL : 499.14

NET SURPLUS AMOUNT : .00

TAXING UNIT: 1B  
ADDITIONAL LEGAL

: A TRACT OF LAND IN TULSA COUNTY, STATE OF  
OKLAHOMA, ACCORDING TO THE LAST GOVERNMENT SURVEY  
THEREOF

NOTATION 1:

NOTATION 2:

-----  
PARCEL NUMBER : 54425-02-02-04970

BIDDER NUMBER: 505

DATE SOLD : 06/16/21

DEED NAME:

RESALE CERTIFICATE NUMBER: 1809491

JUSTIN PHILLIP

LEGAL DESCRIPTION : E/2 LT 5 BLK 2

TRUST DEPOSIT NUMBER: 210197

SUBDIVISION : VINING ACRES

BID AMOUNT : 11,000.00

TRUST DEPOSIT TOTAL : 11,240.50

NET SURPLUS AMOUNT : 10,433.15

TAXING UNIT: 1B  
ADDITIONAL LEGAL

: A TRACT OF LAND IN TULSA COUNTY, STATE OF  
OKLAHOMA, ACCORDING TO THE LAST GOVERNMENT SURVEY  
THEREOF

NOTATION 1:

NOTATION 2:

RUN DATE: 06/24/21 20:42:51 RETURN OF 2021 JUNE RESALE AUCTION HELD JUNE 14, 2021 THRU JUNE 16, 2021  
RESALE JOURNAL OF PROCEEDINGS

THIS PROGRAM WAS RUN FOR UPDATE TO TREMAST FILE AND ONLINE SALEBOOK

REPORT IS IN ASCENDING PARCEL NUMBER ORDER

PARCEL NUMBER : 54425-02-02-05150

BIDDER NUMBER: 505

DATE SOLD : 06/16/21

DEED NAME:

RESALE CERTIFICATE NUMBER: 1709554

JUSTIN PHILLIP

LEGAL DESCRIPTION : LT 4 BLK 4

TRUST DEPOSIT NUMBER: 210197

BID AMOUNT : 11,500.00

TRUST DEPOSIT TOTAL : 12,060.00

NET SURPLUS AMOUNT : 10,398.34

SUBDIVISION : VINING ACRES

TAXING UNIT: 1B

ADDITIONAL LEGAL

: A TRACT OF LAND IN TULSA COUNTY, STATE OF  
OKLAHOMA, ACCORDING TO THE LAST GOVERNMENT SURVEY  
THEREOF

NOTATION 1:

NOTATION 2:

-----  
PARCEL NUMBER : 54425-02-02-05170

BIDDER NUMBER: 320

DATE SOLD : 06/16/21

DEED NAME:

RESALE CERTIFICATE NUMBER: 1709555

GRACIOUS HOSPITALITY REAL ESTATE, LLC

LEGAL DESCRIPTION : LT 5 BLK 4

TRUST DEPOSIT NUMBER: 210378

BID AMOUNT : 16,000.00

TRUST DEPOSIT TOTAL : 16,548.00

NET SURPLUS AMOUNT : 14,451.01

SUBDIVISION : VINING ACRES

TAXING UNIT: 1B

ADDITIONAL LEGAL

: A TRACT OF LAND IN TULSA COUNTY, STATE OF  
OKLAHOMA, ACCORDING TO THE LAST GOVERNMENT SURVEY  
THEREOF

NOTATION 1:

NOTATION 2:

RUN DATE: 06/24/21 20:42:51 RETURN OF 2021 JUNE RESALE AUCTION HELD JUNE 14, 2021 THRU JUNE 16, 2021  
RESALE JOURNAL OF PROCEEDINGS

THIS PROGRAM WAS RUN FOR UPDATE TO TREMAST FILE AND ONLINE SALEBOOK

REPORT IS IN ASCENDING PARCEL NUMBER ORDER

PARCEL NUMBER : 54575-92-07-00825

BIDDER NUMBER: 189

DATE SOLD : 06/16/21

DEED NAME:

RESALE CERTIFICATE NUMBER: 1709575

MCRIT INVESTMENTS LLC

LEGAL DESCRIPTION : W5 E55 TR 26 LOT 7

TRUST DEPOSIT NUMBER: 210055

BID AMOUNT : 14.66

SUBDIVISION : BILLINGTON'S ACRE TRACTS

TRUST DEPOSIT TOTAL : 454.66

NET SURPLUS AMOUNT : .00

TAXING UNIT: 2B

NOTATION 1:

ADDITIONAL LEGAL

: A TRACT OF LAND IN TULSA COUNTY, STATE OF  
OKLAHOMA, ACCORDING TO THE LAST GOVERNMENT SURVEY  
THEREOF

NOTATION 2:

-----  
PARCEL NUMBER : 54575-92-07-00850

BIDDER NUMBER: 189

DATE SOLD : 06/16/21

DEED NAME:

RESALE CERTIFICATE NUMBER: 1709577

MCRIT INVESTMENTS LLC

LEGAL DESCRIPTION : TR 27 LT 7

TRUST DEPOSIT NUMBER: 210055

BID AMOUNT : 16,000.00

SUBDIVISION : BILLINGTON'S ACRE TRACTS

TRUST DEPOSIT TOTAL : 16,512.00

NET SURPLUS AMOUNT : 5,185.20

TAXING UNIT: 2B

NOTATION 1:

ADDITIONAL LEGAL

: A TRACT OF LAND IN TULSA COUNTY, STATE OF  
OKLAHOMA, ACCORDING TO THE LAST GOVERNMENT SURVEY  
THEREOF

NOTATION 2:

RUN DATE: 06/24/21 20:42:51 RETURN OF 2021 JUNE RESALE AUCTION HELD JUNE 14, 2021 THRU JUNE 16, 2021  
RESALE JOURNAL OF PROCEEDINGS

THIS PROGRAM WAS RUN FOR UPDATE TO TREMAST FILE AND ONLINE SALEBOOK

REPORT IS IN ASCENDING PARCEL NUMBER ORDER

PARCEL NUMBER : 54575-92-07-01055

BIDDER NUMBER: 455

DATE SOLD : 06/16/21

DEED NAME:

RESALE CERTIFICATE NUMBER: 1809516

ZACHARY P SMITH AND KATHY L SMITH

LEGAL DESCRIPTION : E155 N7.5 TR 38 LT 7

TRUST DEPOSIT NUMBER: 210262

BID AMOUNT : 14.66

TRUST DEPOSIT TOTAL : 279.16

NET SURPLUS AMOUNT : .00

SUBDIVISION

: BILLINGTON'S ACRE TRACTS

TAXING UNIT: 2B

ADDITIONAL LEGAL

: A TRACT OF LAND IN TULSA COUNTY, STATE OF  
OKLAHOMA, ACCORDING TO THE LAST GOVERNMENT SURVEY  
THEREOF

NOTATION 1:

NOTATION 2:

-----  
PARCEL NUMBER : 54650-92-07-01900

BIDDER NUMBER: 413

DATE SOLD : 06/16/21

DEED NAME:

RESALE CERTIFICATE NUMBER: 1809523

DANIEL SOYARS AND JERIKA SOYARS

LEGAL DESCRIPTION : LOT 154 BLK D

TRUST DEPOSIT NUMBER: 210266

BID AMOUNT : 9,500.00

TRUST DEPOSIT TOTAL : 9,752.50

NET SURPLUS AMOUNT : 8,860.31

SUBDIVISION

: BILLINGTON'S ACRES RESUB ALL TR 5 & PRT TR 6 & 7

TAXING UNIT: 2B

ADDITIONAL LEGAL

: A TRACT OF LAND IN TULSA COUNTY, STATE OF  
OKLAHOMA, ACCORDING TO THE LAST GOVERNMENT SURVEY  
THEREOF

NOTATION 1:

NOTATION 2:  
-----

RUN DATE: 06/24/21 20:42:52 RETURN OF 2021 JUNE RESALE AUCTION HELD JUNE 14, 2021 THRU JUNE 16, 2021  
RESALE JOURNAL OF PROCEEDINGS

THIS PROGRAM WAS RUN FOR UPDATE TO TREMAST FILE AND ONLINE SALEBOOK

REPORT IS IN ASCENDING PARCEL NUMBER ORDER

PARCEL NUMBER : 54650-92-07-01910

BIDDER NUMBER: 413

DATE SOLD : 06/16/21  
RESALE CERTIFICATE NUMBER: 1809524

DEED NAME:  
DANIEL SOYARS AND JERIKA SOYARS

LEGAL DESCRIPTION : LOT 155 BLK D

SUBDIVISION : BILLINGTON'S ACRES RESUB ALL TR 5 & PRT TR 6 & 7  
TAXING UNIT: 2B  
ADDITIONAL LEGAL : A TRACT OF LAND IN TULSA COUNTY, STATE OF  
OKLAHOMA, ACCORDING TO THE LAST GOVERNMENT SURVEY  
THEREOF

TRUST DEPOSIT NUMBER: 210266  
BID AMOUNT : 900.00  
TRUST DEPOSIT TOTAL : 1,152.50  
NET SURPLUS AMOUNT : 260.31

NOTATION 1:  
NOTATION 2:

-----  
PARCEL NUMBER : 54800-91-35-00580

BIDDER NUMBER: 189

DATE SOLD : 06/16/21  
RESALE CERTIFICATE NUMBER: 1709603

DEED NAME:  
MCRIT INVESTMENTS LLC

LEGAL DESCRIPTION : 100X101 IN SECR LT 2 BLK 3

SUBDIVISION : BUFORD-COLONY

TAXING UNIT: 2B  
ADDITIONAL LEGAL : A TRACT OF LAND IN TULSA COUNTY, STATE OF  
OKLAHOMA, ACCORDING TO THE LAST GOVERNMENT SURVEY  
THEREOF

TRUST DEPOSIT NUMBER: 210055  
BID AMOUNT : 2,400.00  
TRUST DEPOSIT TOTAL : 2,852.00  
NET SURPLUS AMOUNT : 1,955.70

NOTATION 1:  
NOTATION 2:  
-----



RUN DATE: 06/24/21 20:42:52 RETURN OF 2021 JUNE RESALE AUCTION HELD JUNE 14, 2021 THRU JUNE 16, 2021  
RESALE JOURNAL OF PROCEEDINGS

THIS PROGRAM WAS RUN FOR UPDATE TO TREMAST FILE AND ONLINE SALEBOOK

REPORT IS IN ASCENDING PARCEL NUMBER ORDER

PARCEL NUMBER : 54950-91-10-00510

BIDDER NUMBER: 136

DATE SOLD : 06/16/21

DEED NAME:

RESALE CERTIFICATE NUMBER: 1709659

JAVIER GARCIA

LEGAL DESCRIPTION : ALL LT 1 N35 LT 2 BLK 6

TRUST DEPOSIT NUMBER: 210379

SUBDIVISION : HALL'S FIRST ADDN

BID AMOUNT : 11,000.00

TRUST DEPOSIT TOTAL : 11,620.00

NET SURPLUS AMOUNT : 9,329.86

TAXING UNIT: 2B

ADDITIONAL LEGAL

: A TRACT OF LAND IN TULSA COUNTY, STATE OF  
OKLAHOMA, ACCORDING TO THE LAST GOVERNMENT SURVEY  
THEREOF

NOTATION 1:

NOTATION 2:

-----  
PARCEL NUMBER : 55025-92-07-02430

BIDDER NUMBER: 189

DATE SOLD : 06/16/21

DEED NAME:

RESALE CERTIFICATE NUMBER: 1809637

MCRIT INVESTMENTS LLC

LEGAL DESCRIPTION : LT 5 & E10 LT 6 BLK 2

TRUST DEPOSIT NUMBER: 210055

SUBDIVISION : LAKE SUB

BID AMOUNT : 7,500.00

TRUST DEPOSIT TOTAL : 7,764.50

NET SURPLUS AMOUNT : 7,153.92

TAXING UNIT: 2B

ADDITIONAL LEGAL

: A TRACT OF LAND IN TULSA COUNTY, STATE OF  
OKLAHOMA, ACCORDING TO THE LAST GOVERNMENT SURVEY  
THEREOF

NOTATION 1:

NOTATION 2:

-----

RUN DATE: 06/24/21 20:42:52 RETURN OF 2021 JUNE RESALE AUCTION HELD JUNE 14, 2021 THRU JUNE 16, 2021  
RESALE JOURNAL OF PROCEEDINGS

THIS PROGRAM WAS RUN FOR UPDATE TO TREMAST FILE AND ONLINE SALEBOOK

REPORT IS IN ASCENDING PARCEL NUMBER ORDER

PARCEL NUMBER : 55150-91-15-00020

BIDDER NUMBER: 844

DATE SOLD : 06/16/21

DEED NAME:

RESALE CERTIFICATE NUMBER: 1809655

ALAN W WILLIAMS II AND RAYE ORES

LEGAL DESCRIPTION : N50 E140 LT 1 BLK 2

TRUST DEPOSIT NUMBER: 210380

BID AMOUNT : 600.00

TRUST DEPOSIT TOTAL : 852.50

NET SURPLUS AMOUNT : 396.84

SUBDIVISION : MCKELLOP'S SUB

TAXING UNIT: 2B

ADDITIONAL LEGAL

: A TRACT OF LAND IN TULSA COUNTY, STATE OF  
OKLAHOMA, ACCORDING TO THE LAST GOVERNMENT SURVEY  
THEREOF

NOTATION 1:

NOTATION 2:

-----  
PARCEL NUMBER : 55200-91-10-03070

BIDDER NUMBER: 189

DATE SOLD : 06/16/21

DEED NAME:

RESALE CERTIFICATE NUMBER: 1709734

MCRIT INVESTMENTS LLC

LEGAL DESCRIPTION : BEG NEC S80 NWLY TO PT ON WL 111S NWC NLY TO NWC  
SELY192.6 POB LT 8 BLK 19

TRUST DEPOSIT NUMBER: 210055

BID AMOUNT : 5,500.00

TRUST DEPOSIT TOTAL : 5,952.00

NET SURPLUS AMOUNT : 3,930.33

SUBDIVISION : CHARLES PAGE HOME ACRES NO 2 & RESUB PRT B10-12

TAXING UNIT: 2B

ADDITIONAL LEGAL

: A TRACT OF LAND IN TULSA COUNTY, STATE OF  
OKLAHOMA, ACCORDING TO THE LAST GOVERNMENT SURVEY  
THEREOF

NOTATION 1:

NOTATION 2:

RUN DATE: 06/24/21 20:42:52 RETURN OF 2021 JUNE RESALE AUCTION HELD JUNE 14, 2021 THRU JUNE 16, 2021  
RESALE JOURNAL OF PROCEEDINGS

THIS PROGRAM WAS RUN FOR UPDATE TO TREMAST FILE AND ONLINE SALEBOOK

REPORT IS IN ASCENDING PARCEL NUMBER ORDER

PARCEL NUMBER : 55625-92-06-02740

BIDDER NUMBER: 455

DATE SOLD : 06/16/21  
RESALE CERTIFICATE NUMBER: 1809734

DEED NAME:  
ZACHARY P SMITH AND KATHY L SMITH

LEGAL DESCRIPTION : LT 25 BLK 3

SUBDIVISION : TWIN CITIES

TRUST DEPOSIT NUMBER: 210262  
BID AMOUNT : 14,000.00  
TRUST DEPOSIT TOTAL : 14,294.50  
NET SURPLUS AMOUNT : 12,813.21

TAXING UNIT: 2B  
ADDITIONAL LEGAL : A TRACT OF LAND IN TULSA COUNTY, STATE OF  
OKLAHOMA, ACCORDING TO THE LAST GOVERNMENT SURVEY  
THEREOF

NOTATION 1:  
NOTATION 2:

-----  
PARCEL NUMBER : 55625-92-06-02990

BIDDER NUMBER: 352

DATE SOLD : 06/16/21  
RESALE CERTIFICATE NUMBER: 1709802

DEED NAME:  
SEAN ERWIN EASTER AND MARISELA LYNETTE EASTER

LEGAL DESCRIPTION : S 75 LT 16 LESS W 5 THEREOF BLK 4

SUBDIVISION : TWIN CITIES

TRUST DEPOSIT NUMBER: 210230  
BID AMOUNT : 2,000.00  
TRUST DEPOSIT TOTAL : 2,452.00  
NET SURPLUS AMOUNT : 423.61

TAXING UNIT: 2B  
ADDITIONAL LEGAL : A TRACT OF LAND IN TULSA COUNTY, STATE OF  
OKLAHOMA, ACCORDING TO THE LAST GOVERNMENT SURVEY  
THEREOF

NOTATION 1:  
NOTATION 2:  
-----

RUN DATE: 06/24/21 20:42:53 RETURN OF 2021 JUNE RESALE AUCTION HELD JUNE 14, 2021 THRU JUNE 16, 2021  
RESALE JOURNAL OF PROCEEDINGS

THIS PROGRAM WAS RUN FOR UPDATE TO TREMAST FILE AND ONLINE SALEBOOK

REPORT IS IN ASCENDING PARCEL NUMBER ORDER

PARCEL NUMBER : 56650-92-18-00120

BIDDER NUMBER: 0

RESALE CERTIFICATE NUMBER: 1709955

LEGAL DESCRIPTION : W177.5 OF LT 3 BLK 1

SUBDIVISION : BRIDGE'S ACRES

TRUST DEPOSIT NUMBER: 0  
BID AMOUNT : .00  
TRUST DEPOSIT TOTAL : .00  
NET SURPLUS AMOUNT : .00

TAXING UNIT: 10B  
ADDITIONAL LEGAL

: A TRACT OF LAND IN TULSA COUNTY, STATE OF  
OKLAHOMA, ACCORDING TO THE LAST GOVERNMENT SURVEY  
THEREOF

NOTATION 1: REMOVED FROM RESALE  
NOTATION 2: PAID BY OWNER BEFORE AUCTION

-----  
PARCEL NUMBER : 57449-90-07-42260

BIDDER NUMBER: 359

DATE SOLD : 06/16/21  
RESALE CERTIFICATE NUMBER: 1710070

DEED NAME:  
OAKES HOLDING CO., LLC

LEGAL DESCRIPTION : LT 11 BLK 3

TRUST DEPOSIT NUMBER: 210066  
BID AMOUNT : 5,250.00  
TRUST DEPOSIT TOTAL : 5,738.00  
NET SURPLUS AMOUNT : 236.17

SUBDIVISION : KEYSTONE MANOR SUBURBAN ACRES II

NOTATION 1:  
NOTATION 2:

TAXING UNIT: 15B  
ADDITIONAL LEGAL

: A TRACT OF LAND IN TULSA COUNTY, STATE OF  
OKLAHOMA, ACCORDING TO THE LAST GOVERNMENT SURVEY  
THEREOF  
-----

RUN DATE: 06/24/21 20:42:53 RETURN OF 2021 JUNE RESALE AUCTION HELD JUNE 14, 2021 THRU JUNE 16, 2021  
RESALE JOURNAL OF PROCEEDINGS

THIS PROGRAM WAS RUN FOR UPDATE TO TREMAST FILE AND ONLINE SALEBOOK

REPORT IS IN ASCENDING PARCEL NUMBER ORDER

PARCEL NUMBER : 57449-90-07-42400

BIDDER NUMBER: 536

DATE SOLD : 06/16/21

DEED NAME:

RESALE CERTIFICATE NUMBER: 1710075

TAX SALE PROPERTIES, LLC

LEGAL DESCRIPTION : LT 3 BLK 5

TRUST DEPOSIT NUMBER: 210381

BID AMOUNT : 2,200.00

TRUST DEPOSIT TOTAL : 2,712.00

NET SURPLUS AMOUNT : 972.90

SUBDIVISION : KEYSTONE MANOR SUBURBAN ACRES II

NOTATION 1:

NOTATION 2:

TAXING UNIT: 15B

ADDITIONAL LEGAL

: A TRACT OF LAND IN TULSA COUNTY, STATE OF  
OKLAHOMA, ACCORDING TO THE LAST GOVERNMENT SURVEY  
THEREOF

-----  
PARCEL NUMBER : 57825-73-24-02880

BIDDER NUMBER: 479

DATE SOLD : 06/16/21

DEED NAME:

RESALE CERTIFICATE NUMBER: 1810126

EXPLORER CAPITAL, LLC

LEGAL DESCRIPTION : LTS 1 2 & 3 BLK 3

TRUST DEPOSIT NUMBER: 210112

BID AMOUNT : 17,000.00

TRUST DEPOSIT TOTAL : 17,318.50

NET SURPLUS AMOUNT : 9,376.09

SUBDIVISION : MIDLAND ADDN

NOTATION 1:

NOTATION 2:

TAXING UNIT: BI-4A

ADDITIONAL LEGAL

: AN ADDITION TO THE CITY OF BIXBY, TULSA COUNTY,  
STATE OF OKLAHOMA, ACCORDING TO THE LAST RECORDED  
PLAT THEREOF  
-----

RUN DATE: 06/24/21 20:42:53 RETURN OF 2021 JUNE RESALE AUCTION HELD JUNE 14, 2021 THRU JUNE 16, 2021  
RESALE JOURNAL OF PROCEEDINGS

THIS PROGRAM WAS RUN FOR UPDATE TO TREMAST FILE AND ONLINE SALEBOOK

REPORT IS IN ASCENDING PARCEL NUMBER ORDER

PARCEL NUMBER : 57825-73-24-04250

BIDDER NUMBER: 580

DATE SOLD : 06/16/21

DEED NAME:

RESALE CERTIFICATE NUMBER: 1710208

WE RENT PROPERTIES LLC

LEGAL DESCRIPTION : LTS 20 & 21 BLK 18

TRUST DEPOSIT NUMBER: 210373

BID AMOUNT : 77,500.00

TRUST DEPOSIT TOTAL : 78,084.00

NET SURPLUS AMOUNT : 72,581.38

SUBDIVISION : MIDLAND ADDN

TAXING UNIT: BI-4A

ADDITIONAL LEGAL

: AN ADDITION TO THE CITY OF BIXBY, TULSA COUNTY,  
STATE OF OKLAHOMA, ACCORDING TO THE LAST RECORDED  
PLAT THEREOF

NOTATION 1:

NOTATION 2:

-----  
PARCEL NUMBER : 58100-73-01-01980

BIDDER NUMBER: 580

DATE SOLD : 06/16/21

DEED NAME:

RESALE CERTIFICATE NUMBER: 1810277

WE RENT PROPERTIES LLC

LEGAL DESCRIPTION : W2 LT 12 BLK 7

TRUST DEPOSIT NUMBER: 210373

BID AMOUNT : 100.00

TRUST DEPOSIT TOTAL : 388.50

NET SURPLUS AMOUNT : .00

SUBDIVISION : SOUTHERN MEMORIAL ACRES NO 2 CORR

TAXING UNIT: BI-4A

ADDITIONAL LEGAL

: AN ADDITION TO THE CITY OF BIXBY, TULSA COUNTY,  
STATE OF OKLAHOMA, ACCORDING TO THE LAST RECORDED  
PLAT THEREOF

NOTATION 1:

NOTATION 2:  
-----

RUN DATE: 06/24/21 20:42:53 RETURN OF 2021 JUNE RESALE AUCTION HELD JUNE 14, 2021 THRU JUNE 16, 2021  
RESALE JOURNAL OF PROCEEDINGS

THIS PROGRAM WAS RUN FOR UPDATE TO TREMAST FILE AND ONLINE SALEBOOK

REPORT IS IN ASCENDING PARCEL NUMBER ORDER

PARCEL NUMBER : 58230-73-12-52780

BIDDER NUMBER: 844

DATE SOLD : 06/16/21  
RESALE CERTIFICATE NUMBER: 1710322

DEED NAME:  
ALAN W WILLIAMS II AND RAYE ORES

LEGAL DESCRIPTION : RESERVE A

SUBDIVISION : SUN BURST REPLAT PRT L1B1 BIXBY NORTH MOBILE HOME  
PARK

TRUST DEPOSIT NUMBER: 210382  
BID AMOUNT : 4,600.00  
TRUST DEPOSIT TOTAL : 5,064.00  
NET SURPLUS AMOUNT : 1,606.20

TAXING UNIT: BI-4A  
ADDITIONAL LEGAL

: AN ADDITION TO THE CITY OF BIXBY, TULSA COUNTY,  
STATE OF OKLAHOMA, ACCORDING TO THE LAST RECORDED  
PLAT THEREOF

NOTATION 1:  
NOTATION 2:

-----  
PARCEL NUMBER : 59825-24-20-01590

BIDDER NUMBER: 302

DATE SOLD : 06/16/21  
RESALE CERTIFICATE NUMBER: 1810356

DEED NAME:  
COLLINSVILLE PROPERTIES, L.L.C.

LEGAL DESCRIPTION : LT 1 BLK 25

SUBDIVISION : COLLINSVILLE-ORIGINAL TOWN

TRUST DEPOSIT NUMBER: 210051  
BID AMOUNT : 11,000.00  
TRUST DEPOSIT TOTAL : 11,342.50  
NET SURPLUS AMOUNT : .00

TAXING UNIT: CL-6A  
ADDITIONAL LEGAL

: AN ADDITION TO THE CITY OF COLLINSVILLE, TULSA  
COUNTY, STATE OF OKLAHOMA, ACCORDING TO THE LAST  
RECORDED PLAT THEREOF

NOTATION 1:  
NOTATION 2:

RUN DATE: 06/24/21 20:42:54 RETURN OF 2021 JUNE RESALE AUCTION HELD JUNE 14, 2021 THRU JUNE 16, 2021  
RESALE JOURNAL OF PROCEEDINGS

THIS PROGRAM WAS RUN FOR UPDATE TO TREMAST FILE AND ONLINE SALEBOOK

REPORT IS IN ASCENDING PARCEL NUMBER ORDER

PARCEL NUMBER : 59825-24-29-04930

BIDDER NUMBER: 0

RESALE CERTIFICATE NUMBER: 1810378

LEGAL DESCRIPTION : W/2 LT 5 BLK 82

SUBDIVISION : COLLINSVILLE-ORIGINAL TOWN

TRUST DEPOSIT NUMBER: 0  
BID AMOUNT : .00  
TRUST DEPOSIT TOTAL : .00  
NET SURPLUS AMOUNT : .00

TAXING UNIT: CL-6A

ADDITIONAL LEGAL : AN ADDITION TO THE CITY OF COLLINSVILLE, TULSA  
COUNTY, STATE OF OKLAHOMA, ACCORDING TO THE LAST  
RECORDED PLAT THEREOF

NOTATION 1: REMOVED FROM RESALE  
NOTATION 2: PAID BY OWNER BEFORE AUCTION

-----  
PARCEL NUMBER : 59863-23-27-11780

BIDDER NUMBER: 548

DATE SOLD : 06/16/21

RESALE CERTIFICATE NUMBER: 1810393

DEED NAME:  
BARRY A DURHAM

LEGAL DESCRIPTION : RESERVE A

SUBDIVISION : COOPER CROSSING II

TRUST DEPOSIT NUMBER: 210383  
BID AMOUNT : 20,500.00  
TRUST DEPOSIT TOTAL : 20,752.50  
NET SURPLUS AMOUNT : 20,298.46

TAXING UNIT: CL-6A

ADDITIONAL LEGAL : AN ADDITION TO THE CITY OF COLLINSVILLE, TULSA  
COUNTY, STATE OF OKLAHOMA, ACCORDING TO THE LAST  
RECORDED PLAT THEREOF

NOTATION 1:  
NOTATION 2:



RUN DATE: 06/24/21 20:42:54 RETURN OF 2021 JUNE RESALE AUCTION HELD JUNE 14, 2021 THRU JUNE 16, 2021  
RESALE JOURNAL OF PROCEEDINGS

THIS PROGRAM WAS RUN FOR UPDATE TO TREMAST FILE AND ONLINE SALEBOOK

REPORT IS IN ASCENDING PARCEL NUMBER ORDER

PARCEL NUMBER : 59863-23-27-11785

BIDDER NUMBER: 548

DATE SOLD : 06/16/21

DEED NAME:

RESALE CERTIFICATE NUMBER: 1810394

BARRY A DURHAM

LEGAL DESCRIPTION : RESERVE B C D

SUBDIVISION : COOPER CROSSING II

TRUST DEPOSIT NUMBER: 210383

BID AMOUNT : 16,000.00

TRUST DEPOSIT TOTAL : 16,252.50

NET SURPLUS AMOUNT : 15,798.46

TAXING UNIT: CL-6A

ADDITIONAL LEGAL

: AN ADDITION TO THE CITY OF COLLINSVILLE, TULSA  
COUNTY, STATE OF OKLAHOMA, ACCORDING TO THE LAST  
RECORDED PLAT THEREOF

NOTATION 1:

NOTATION 2:

-----  
PARCEL NUMBER : 60075-24-29-00990

BIDDER NUMBER: 460

DATE SOLD : 06/16/21

DEED NAME:

RESALE CERTIFICATE NUMBER: 1710406

BOB G MOORE

LEGAL DESCRIPTION : BLK 30 LESS RR TRIANGLE & VAC ST BEG NEC TH E  
APROX 91.25 NE APROX 32.43 W APROX 133.81 S APROX  
230.10 NE APROX 78.84 N117.18 POB

TRUST DEPOSIT NUMBER: 210106

BID AMOUNT : 500.00

TRUST DEPOSIT TOTAL : 940.00

NET SURPLUS AMOUNT : .00

SUBDIVISION : HIGHLAND PARK ADDN

TAXING UNIT: 6B

ADDITIONAL LEGAL

: A TRACT OF LAND IN TULSA COUNTY, STATE OF  
OKLAHOMA, ACCORDING TO THE LAST GOVERNMENT SURVEY  
THEREOF

NOTATION 1:

NOTATION 2:

RUN DATE: 06/24/21 20:42:54 RETURN OF 2021 JUNE RESALE AUCTION HELD JUNE 14, 2021 THRU JUNE 16, 2021  
RESALE JOURNAL OF PROCEEDINGS

THIS PROGRAM WAS RUN FOR UPDATE TO TREMAST FILE AND ONLINE SALEBOOK

REPORT IS IN ASCENDING PARCEL NUMBER ORDER

PARCEL NUMBER : 60075-24-29-06400

BIDDER NUMBER: 13

DATE SOLD : 06/16/21

DEED NAME:

RESALE CERTIFICATE NUMBER: 1810426

LARRY E HELTON

LEGAL DESCRIPTION : W/2 RESERVE N LT 1 & W/2 LT 1 BLK 33

TRUST DEPOSIT NUMBER: 210180

BID AMOUNT : 47,500.00

TRUST DEPOSIT TOTAL : 47,806.50

NET SURPLUS AMOUNT : 43,306.89

SUBDIVISION : HIGHLAND PARK ADDN

TAXING UNIT: CL-6A

ADDITIONAL LEGAL

: AN ADDITION TO THE CITY OF COLLINSVILLE, TULSA  
COUNTY, STATE OF OKLAHOMA, ACCORDING TO THE LAST  
RECORDED PLAT THEREOF

NOTATION 1:

NOTATION 2:

-----  
PARCEL NUMBER : 60140-24-19-62070

BIDDER NUMBER: 460

DATE SOLD : 06/16/21

DEED NAME:

RESALE CERTIFICATE NUMBER: 1810429

BOB G MOORE

LEGAL DESCRIPTION : LT 40 BLK 1

TRUST DEPOSIT NUMBER: 210106

BID AMOUNT : 1,000.00

TRUST DEPOSIT TOTAL : 1,288.50

NET SURPLUS AMOUNT : 193.44

SUBDIVISION : LINCOLN CREST RESUB PRT HOME ADDN

TAXING UNIT: CL-6A

ADDITIONAL LEGAL

: AN ADDITION TO THE CITY OF COLLINSVILLE, TULSA  
COUNTY, STATE OF OKLAHOMA, ACCORDING TO THE LAST  
RECORDED PLAT THEREOF

NOTATION 1:

NOTATION 2:

RUN DATE: 06/24/21 20:42:54 RETURN OF 2021 JUNE RESALE AUCTION HELD JUNE 14, 2021 THRU JUNE 16, 2021  
RESALE JOURNAL OF PROCEEDINGS

THIS PROGRAM WAS RUN FOR UPDATE TO TREMAST FILE AND ONLINE SALEBOOK

REPORT IS IN ASCENDING PARCEL NUMBER ORDER

PARCEL NUMBER : 60175-24-29-06780

BIDDER NUMBER: 302

DATE SOLD : 06/16/21

DEED NAME:

RESALE CERTIFICATE NUMBER: 1710423

COLLINSVILLE PROPERTIES, L.L.C.

LEGAL DESCRIPTION : E40 LT 15 & LT 16 BLK 11 (SEE LT 1 & E40 LT 2 BLK  
5 SETTLES 1ST FOR IMPROVEMENTS)

TRUST DEPOSIT NUMBER: 210051

BID AMOUNT : 70,000.00

TRUST DEPOSIT TOTAL : 70,584.00

NET SURPLUS AMOUNT : 64,473.84

SUBDIVISION : MIDDLETON & TAYLOR'S ADDN

NOTATION 1:

NOTATION 2:

TAXING UNIT: CL-6A

ADDITIONAL LEGAL : AN ADDITION TO THE CITY OF COLLINSVILLE, TULSA  
COUNTY, STATE OF OKLAHOMA, ACCORDING TO THE LAST  
RECORDED PLAT THEREOF

-----  
PARCEL NUMBER : 60250-24-29-07180

BIDDER NUMBER: 302

DATE SOLD : 06/16/21

DEED NAME:

RESALE CERTIFICATE NUMBER: 1710436

COLLINSVILLE PROPERTIES, L.L.C.

LEGAL DESCRIPTION : LT 1 & E40 LT 2 BLK 5 (SEE LT 16 & E40 LT 15 BLK  
11 MIDDLETON & TAYLOR PRT OF LAND ASSESSED THERE)

TRUST DEPOSIT NUMBER: 210051

BID AMOUNT : 549.23

TRUST DEPOSIT TOTAL : 1,085.23

NET SURPLUS AMOUNT : .00

SUBDIVISION : SETTLES ADDN

NOTATION 1:

NOTATION 2:

TAXING UNIT: CL-6A

ADDITIONAL LEGAL : AN ADDITION TO THE CITY OF COLLINSVILLE, TULSA  
COUNTY, STATE OF OKLAHOMA, ACCORDING TO THE LAST  
RECORDED PLAT THEREOF  
-----

RUN DATE: 06/24/21 20:42:54 RETURN OF 2021 JUNE RESALE AUCTION HELD JUNE 14, 2021 THRU JUNE 16, 2021  
RESALE JOURNAL OF PROCEEDINGS

THIS PROGRAM WAS RUN FOR UPDATE TO TREMAST FILE AND ONLINE SALEBOOK

REPORT IS IN ASCENDING PARCEL NUMBER ORDER

PARCEL NUMBER : 60800-83-19-05840

BIDDER NUMBER: 186

DATE SOLD : 06/16/21

DEED NAME:

RESALE CERTIFICATE NUMBER: 1710588

EVANS FAMILY COMPANIES LLC

LEGAL DESCRIPTION : W30 LT 5 & E40 LT 6 BLK 2

TRUST DEPOSIT NUMBER: 210092

BID AMOUNT : 102,000.00

TRUST DEPOSIT TOTAL : 102,548.00

NET SURPLUS AMOUNT : 90,236.59

SUBDIVISION

: NATION ADDN

NOTATION 1:

NOTATION 2:

TAXING UNIT: JK-5A

ADDITIONAL LEGAL

: AN ADDITION TO THE CITY OF JENKS, TULSA COUNTY,  
STATE OF OKLAHOMA, ACCORDING TO THE LAST RECORDED  
PLAT THEREOF

PARCEL NUMBER : 60815-83-19-44310

BIDDER NUMBER: 0

RESALE CERTIFICATE NUMBER: 1810581

LEGAL DESCRIPTION : LT 28 BLK 4

TRUST DEPOSIT NUMBER: 0

BID AMOUNT : .00

TRUST DEPOSIT TOTAL : .00

NET SURPLUS AMOUNT : .00

SUBDIVISION

: RIVER OAKS AMD

NOTATION 1: REMOVED FROM RESALE

NOTATION 2: PAID BY OWNER BEFORE AUCTION

TAXING UNIT: JK-5A

ADDITIONAL LEGAL

: AN ADDITION TO THE CITY OF JENKS, TULSA COUNTY,  
STATE OF OKLAHOMA, ACCORDING TO THE LAST RECORDED  
PLAT THEREOF

RUN DATE: 06/24/21 20:42:55 RETURN OF 2021 JUNE RESALE AUCTION HELD JUNE 14, 2021 THRU JUNE 16, 2021  
RESALE JOURNAL OF PROCEEDINGS

THIS PROGRAM WAS RUN FOR UPDATE TO TREMAST FILE AND ONLINE SALEBOOK

REPORT IS IN ASCENDING PARCEL NUMBER ORDER

PARCEL NUMBER : 60952-82-35-45180

BIDDER NUMBER: 68

DATE SOLD : 06/16/21

DEED NAME:

RESALE CERTIFICATE NUMBER: 1710616

CLINK INDUSTRIES LLC

LEGAL DESCRIPTION : LT 7 BLK 1

TRUST DEPOSIT NUMBER: 210385

SUBDIVISION : STONEHORSE ADDN

BID AMOUNT : 11,250.00

TRUST DEPOSIT TOTAL : 11,750.00

NET SURPLUS AMOUNT : 9,558.50

TAXING UNIT: JK-5A

ADDITIONAL LEGAL

: AN ADDITION TO THE CITY OF JENKS, TULSA COUNTY,  
STATE OF OKLAHOMA, ACCORDING TO THE LAST RECORDED  
PLAT THEREOF

NOTATION 1:

NOTATION 2:

-----  
PARCEL NUMBER : 60960-73-05-23610

BIDDER NUMBER: 238

DATE SOLD : 06/16/21

DEED NAME:

RESALE CERTIFICATE NUMBER: 1810605

AURORA INVESTMENT GROUP CORP

LEGAL DESCRIPTION : LT 7 BLK 4

TRUST DEPOSIT NUMBER: 210384

SUBDIVISION : SKYLINE ESTATES

BID AMOUNT : 12,000.00

TRUST DEPOSIT TOTAL : 12,240.50

NET SURPLUS AMOUNT : 8,650.40

TAXING UNIT: JK-4A

ADDITIONAL LEGAL

: AN ADDITION TO THE CITY OF JENKS, TULSA COUNTY,  
STATE OF OKLAHOMA, ACCORDING TO THE LAST RECORDED  
PLAT THEREOF

NOTATION 1:

NOTATION 2:

RUN DATE: 06/24/21 20:42:55 RETURN OF 2021 JUNE RESALE AUCTION HELD JUNE 14, 2021 THRU JUNE 16, 2021  
RESALE JOURNAL OF PROCEEDINGS

THIS PROGRAM WAS RUN FOR UPDATE TO TREMAST FILE AND ONLINE SALEBOOK

REPORT IS IN ASCENDING PARCEL NUMBER ORDER

PARCEL NUMBER : 61439-14-29-55300

BIDDER NUMBER: 460

DATE SOLD : 06/16/21

DEED NAME:

RESALE CERTIFICATE NUMBER: 1810762

BOB G MOORE

LEGAL DESCRIPTION : AREA A BLK 4

TRUST DEPOSIT NUMBER: 210106

BID AMOUNT : 150.00

SUBDIVISION : THREE LAKES VILLAGE RESUB PRT L15 B3 THREE LAKES

TRUST DEPOSIT TOTAL : 426.50

NET SURPLUS AMOUNT : .00

TAXING UNIT: OW-11A

ADDITIONAL LEGAL

: AN ADDITION TO THE CITY OF OWASSO, TULSA COUNTY,  
STATE OF OKLAHOMA, ACCORDING TO THE LAST RECORDED  
PLAT THEREOF

NOTATION 1:

NOTATION 2:

-----  
PARCEL NUMBER : 61439-14-29-55310

BIDDER NUMBER: 247

DATE SOLD : 06/16/21

DEED NAME:

RESALE CERTIFICATE NUMBER: 1810763

EMILY HARRIS

LEGAL DESCRIPTION : BLK 5

TRUST DEPOSIT NUMBER: 210336

BID AMOUNT : 900.00

SUBDIVISION : THREE LAKES VILLAGE RESUB PRT L15 B3 THREE LAKES

TRUST DEPOSIT TOTAL : 1,176.50

NET SURPLUS AMOUNT : 702.24

TAXING UNIT: OW-11A

ADDITIONAL LEGAL

: AN ADDITION TO THE CITY OF OWASSO, TULSA COUNTY,  
STATE OF OKLAHOMA, ACCORDING TO THE LAST RECORDED  
PLAT THEREOF

NOTATION 1:

NOTATION 2:

RUN DATE: 06/24/21 20:42:55 RETURN OF 2021 JUNE RESALE AUCTION HELD JUNE 14, 2021 THRU JUNE 16, 2021  
RESALE JOURNAL OF PROCEEDINGS

THIS PROGRAM WAS RUN FOR UPDATE TO TREMAST FILE AND ONLINE SALEBOOK

REPORT IS IN ASCENDING PARCEL NUMBER ORDER

PARCEL NUMBER : 61439-14-29-55320

BIDDER NUMBER: 455

DATE SOLD : 06/16/21

DEED NAME:

RESALE CERTIFICATE NUMBER: 1810764

ZACHARY P SMITH AND KATHY L SMITH

LEGAL DESCRIPTION : BLK 6

SUBDIVISION : THREE LAKES VILLAGE RESUB PRT L15 B3 THREE LAKES

TRUST DEPOSIT NUMBER: 210262

BID AMOUNT : 700.00

TRUST DEPOSIT TOTAL : 976.50

NET SURPLUS AMOUNT : 502.24

TAXING UNIT: OW-11A

ADDITIONAL LEGAL : AN ADDITION TO THE CITY OF OWASSO, TULSA COUNTY,  
STATE OF OKLAHOMA, ACCORDING TO THE LAST RECORDED  
PLAT THEREOF

NOTATION 1:

NOTATION 2:

-----  
PARCEL NUMBER : 61439-14-29-55330

BIDDER NUMBER: 808

DATE SOLD : 06/16/21

DEED NAME:

RESALE CERTIFICATE NUMBER: 1810765

MSIV LLC

LEGAL DESCRIPTION : ALL PRIVATE STREETS

SUBDIVISION : THREE LAKES VILLAGE RESUB PRT L15 B3 THREE LAKES

TRUST DEPOSIT NUMBER: 210386

BID AMOUNT : 8,500.00

TRUST DEPOSIT TOTAL : 8,776.50

NET SURPLUS AMOUNT : 8,302.24

TAXING UNIT: OW-11A

ADDITIONAL LEGAL : AN ADDITION TO THE CITY OF OWASSO, TULSA COUNTY,  
STATE OF OKLAHOMA, ACCORDING TO THE LAST RECORDED  
PLAT THEREOF

NOTATION 1:

NOTATION 2:

RUN DATE: 06/24/21 20:42:55 RETURN OF 2021 JUNE RESALE AUCTION HELD JUNE 14, 2021 THRU JUNE 16, 2021  
RESALE JOURNAL OF PROCEEDINGS

THIS PROGRAM WAS RUN FOR UPDATE TO TREMAST FILE AND ONLINE SALEBOOK

REPORT IS IN ASCENDING PARCEL NUMBER ORDER

PARCEL NUMBER : 61475-91-11-00110

BIDDER NUMBER: 126

DATE SOLD : 06/16/21

DEED NAME:

RESALE CERTIFICATE NUMBER: 1810771

OAKLEY PROPERTIES, L.L.C.

LEGAL DESCRIPTION : LT 3 BLK 2

SUBDIVISION : SAND SPRINGS-ORIGINAL TOWN

TRUST DEPOSIT NUMBER: 210256

BID AMOUNT : 17,000.00

TRUST DEPOSIT TOTAL : 17,294.50

NET SURPLUS AMOUNT : 14,767.01

TAXING UNIT: SS-2A

ADDITIONAL LEGAL

: AN ADDITION TO THE CITY OF SAND SPRINGS, TULSA  
COUNTY, STATE OF OKLAHOMA, ACCORDING TO THE LAST  
RECORDED PLAT THEREOF

NOTATION 1:

NOTATION 2:

-----  
PARCEL NUMBER : 61475-91-11-00200

BIDDER NUMBER: 189

DATE SOLD : 06/16/21

DEED NAME:

RESALE CERTIFICATE NUMBER: 1810772

MCRIT INVESTMENTS LLC

LEGAL DESCRIPTION : LT 12 BLK 2

SUBDIVISION : SAND SPRINGS-ORIGINAL TOWN

TRUST DEPOSIT NUMBER: 210055

BID AMOUNT : 4,500.00

TRUST DEPOSIT TOTAL : 4,752.50

NET SURPLUS AMOUNT : 3,458.48

TAXING UNIT: SS-2A

ADDITIONAL LEGAL

: AN ADDITION TO THE CITY OF SAND SPRINGS, TULSA  
COUNTY, STATE OF OKLAHOMA, ACCORDING TO THE LAST  
RECORDED PLAT THEREOF

NOTATION 1:

NOTATION 2:



RUN DATE: 06/24/21 20:42:55 RETURN OF 2021 JUNE RESALE AUCTION HELD JUNE 14, 2021 THRU JUNE 16, 2021  
RESALE JOURNAL OF PROCEEDINGS

THIS PROGRAM WAS RUN FOR UPDATE TO TREMAST FILE AND ONLINE SALEBOOK

REPORT IS IN ASCENDING PARCEL NUMBER ORDER

PARCEL NUMBER : 61475-91-11-00250

BIDDER NUMBER: 189

DATE SOLD : 06/16/21

DEED NAME:

RESALE CERTIFICATE NUMBER: 1810775

MCRIT INVESTMENTS LLC

LEGAL DESCRIPTION : LT 1 BLK 3

SUBDIVISION : SAND SPRINGS-ORIGINAL TOWN

TRUST DEPOSIT NUMBER: 210055

BID AMOUNT : 4,500.00

TRUST DEPOSIT TOTAL : 4,800.50

NET SURPLUS AMOUNT : 8.79

TAXING UNIT: SS-2A

NOTATION 1:

ADDITIONAL LEGAL : AN ADDITION TO THE CITY OF SAND SPRINGS, TULSA  
COUNTY, STATE OF OKLAHOMA, ACCORDING TO THE LAST  
RECORDED PLAT THEREOF

NOTATION 2:

-----  
PARCEL NUMBER : 61475-91-11-02240

BIDDER NUMBER: 356

DATE SOLD : 06/16/21

DEED NAME:

RESALE CERTIFICATE NUMBER: 1710805

CITY OF SAND SPRINGS

LEGAL DESCRIPTION : LT 14 BLK 15

SUBDIVISION : SAND SPRINGS-ORIGINAL TOWN

TRUST DEPOSIT NUMBER: 210064

BID AMOUNT : 13,000.00

TRUST DEPOSIT TOTAL : 13,560.00

NET SURPLUS AMOUNT : .00

TAXING UNIT: SS-2A

NOTATION 1:

ADDITIONAL LEGAL : AN ADDITION TO THE CITY OF SAND SPRINGS, TULSA  
COUNTY, STATE OF OKLAHOMA, ACCORDING TO THE LAST  
RECORDED PLAT THEREOF

NOTATION 2:

RUN DATE: 06/24/21 20:42:56 RETURN OF 2021 JUNE RESALE AUCTION HELD JUNE 14, 2021 THRU JUNE 16, 2021  
RESALE JOURNAL OF PROCEEDINGS

THIS PROGRAM WAS RUN FOR UPDATE TO TREMAST FILE AND ONLINE SALEBOOK

REPORT IS IN ASCENDING PARCEL NUMBER ORDER

PARCEL NUMBER : 61563-91-23-37475

BIDDER NUMBER: 247

DATE SOLD : 06/16/21

DEED NAME:

RESALE CERTIFICATE NUMBER: 1810841

EMILY HARRIS

LEGAL DESCRIPTION : LT 13 BLK 1

TRUST DEPOSIT NUMBER: 210336

BID AMOUNT : 1,100.00

TRUST DEPOSIT TOTAL : 1,352.50

NET SURPLUS AMOUNT : 494.98

SUBDIVISION : COUNTRY CLUB ESTATES WEST AMD

NOTATION 1:

NOTATION 2:

TAXING UNIT: SS-2A

ADDITIONAL LEGAL : AN ADDITION TO THE CITY OF SAND SPRINGS, TULSA  
COUNTY, STATE OF OKLAHOMA, ACCORDING TO THE LAST  
RECORDED PLAT THEREOF

-----  
PARCEL NUMBER : 61940-91-27-37160

BIDDER NUMBER: 0

RESALE CERTIFICATE NUMBER: 1710928

LEGAL DESCRIPTION : LT 10 BLK 2

TRUST DEPOSIT NUMBER: 0

BID AMOUNT : .00

TRUST DEPOSIT TOTAL : .00

NET SURPLUS AMOUNT : .00

SUBDIVISION : LIMESTONE ESTATES

NOTATION 1: REMOVED FROM RESALE

NOTATION 2: PAID BY OWNER BEFORE AUCTION

TAXING UNIT: SS-2A

ADDITIONAL LEGAL : AN ADDITION TO THE CITY OF SAND SPRINGS, TULSA  
COUNTY, STATE OF OKLAHOMA, ACCORDING TO THE LAST  
RECORDED PLAT THEREOF  
-----

RUN DATE: 06/24/21 20:42:56 RETURN OF 2021 JUNE RESALE AUCTION HELD JUNE 14, 2021 THRU JUNE 16, 2021  
RESALE JOURNAL OF PROCEEDINGS

THIS PROGRAM WAS RUN FOR UPDATE TO TREMAST FILE AND ONLINE SALEBOOK

REPORT IS IN ASCENDING PARCEL NUMBER ORDER

PARCEL NUMBER : 61950-91-11-07350

BIDDER NUMBER: 277

DATE SOLD : 06/16/21

DEED NAME:

RESALE CERTIFICATE NUMBER: 1710932

RONALD L LUCE

LEGAL DESCRIPTION : LT 10 BLK 1

SUBDIVISION : LONGACRE ADDN

TRUST DEPOSIT NUMBER: 210387

BID AMOUNT : 12,500.00

TRUST DEPOSIT TOTAL : 13,036.00

NET SURPLUS AMOUNT : .00

TAXING UNIT: SS-2A

ADDITIONAL LEGAL

: AN ADDITION TO THE CITY OF SAND SPRINGS, TULSA  
COUNTY, STATE OF OKLAHOMA, ACCORDING TO THE LAST  
RECORDED PLAT THEREOF

NOTATION 1:

NOTATION 2:

-----  
PARCEL NUMBER : 61965-91-15-08950

BIDDER NUMBER: 105

DATE SOLD : 06/16/21

DEED NAME:

RESALE CERTIFICATE NUMBER: 1710939

ROGER JUNIOR JACKSON

LEGAL DESCRIPTION : LT 9 BLK 2

SUBDIVISION : MEADOW VALLEY

TRUST DEPOSIT NUMBER: 210388

BID AMOUNT : 9,000.00

TRUST DEPOSIT TOTAL : 9,536.00

NET SURPLUS AMOUNT : .00

TAXING UNIT: SS-2A

ADDITIONAL LEGAL

: AN ADDITION TO THE CITY OF SAND SPRINGS, TULSA  
COUNTY, STATE OF OKLAHOMA, ACCORDING TO THE LAST  
RECORDED PLAT THEREOF

NOTATION 1:

NOTATION 2:

RUN DATE: 06/24/21 20:42:57 RETURN OF 2021 RESALE AUCTION HELD JUNE 14, 2021 THRU JUNE 16, 2021  
RESALE JOURNAL OF PROCEEDINGS

THIS PROGRAM WAS RUN FOR UPDATE TO TREMAST FILE AND ONLINE SALEBOOK

REPORT IS IN ASCENDING PARCEL NUMBER ORDER

PARCEL NUMBER : 62075-91-11-10740

BIDDER NUMBER: 189

DATE SOLD : 06/16/21

DEED NAME:

RESALE CERTIFICATE NUMBER: 1710986

MCRIT INVESTMENTS LLC

LEGAL DESCRIPTION : E/2 LT 2 BLK 29

SUBDIVISION : OAK RIDGE ADDN - SAND SPRINGS

TRUST DEPOSIT NUMBER: 210055

BID AMOUNT : 1,500.00

TRUST DEPOSIT TOTAL : 1,988.00

NET SURPLUS AMOUNT : .00

TAXING UNIT: SS-2A  
ADDITIONAL LEGAL

: AN ADDITION TO THE CITY OF SAND SPRINGS, TULSA  
COUNTY, STATE OF OKLAHOMA, ACCORDING TO THE LAST  
RECORDED PLAT THEREOF

NOTATION 1:

NOTATION 2:

-----  
PARCEL NUMBER : 62800-91-11-13100

BIDDER NUMBER: 356

DATE SOLD : 06/16/21

DEED NAME:

RESALE CERTIFICATE NUMBER: 1711059

CITY OF SAND SPRINGS

LEGAL DESCRIPTION : LT 10 BLK 1

SUBDIVISION : SUNRISE ADDN

TRUST DEPOSIT NUMBER: 210064

BID AMOUNT : 100.00

TRUST DEPOSIT TOTAL : 576.00

NET SURPLUS AMOUNT : .00

TAXING UNIT: SS-2A  
ADDITIONAL LEGAL

: AN ADDITION TO THE CITY OF SAND SPRINGS, TULSA  
COUNTY, STATE OF OKLAHOMA, ACCORDING TO THE LAST  
RECORDED PLAT THEREOF

NOTATION 1:

NOTATION 2:

RUN DATE: 06/24/21 20:42:57 RETURN OF 2021 JUNE RESALE AUCTION HELD JUNE 14, 2021 THRU JUNE 16, 2021  
RESALE JOURNAL OF PROCEEDINGS

THIS PROGRAM WAS RUN FOR UPDATE TO TREMAST FILE AND ONLINE SALEBOOK

REPORT IS IN ASCENDING PARCEL NUMBER ORDER

PARCEL NUMBER : 62800-91-11-13920

BIDDER NUMBER: 189

DATE SOLD : 06/16/21

DEED NAME:

RESALE CERTIFICATE NUMBER: 1811001

MCRIT INVESTMENTS LLC

LEGAL DESCRIPTION : LTS 1 2 BLK 9

SUBDIVISION : SUNRISE ADDN

TRUST DEPOSIT NUMBER: 210055

BID AMOUNT : 12,000.00

TRUST DEPOSIT TOTAL : 12,288.50

NET SURPLUS AMOUNT : .00

TAXING UNIT: SS-2A

ADDITIONAL LEGAL : AN ADDITION TO THE CITY OF SAND SPRINGS, TULSA  
COUNTY, STATE OF OKLAHOMA, ACCORDING TO THE LAST  
RECORDED PLAT THEREOF

NOTATION 1:

NOTATION 2:

-----  
PARCEL NUMBER : 62825-91-11-14360

BIDDER NUMBER: 189

DATE SOLD : 06/16/21

DEED NAME:

RESALE CERTIFICATE NUMBER: 1711077

MCRIT INVESTMENTS LLC

LEGAL DESCRIPTION : LTS 27 28 BLK 15

SUBDIVISION : SUNRISE SECOND ADDN

TRUST DEPOSIT NUMBER: 210055

BID AMOUNT : 1,200.00

TRUST DEPOSIT TOTAL : 1,628.00

NET SURPLUS AMOUNT : 120.03

TAXING UNIT: SS-2A

ADDITIONAL LEGAL : AN ADDITION TO THE CITY OF SAND SPRINGS, TULSA  
COUNTY, STATE OF OKLAHOMA, ACCORDING TO THE LAST  
RECORDED PLAT THEREOF

NOTATION 1:

NOTATION 2:

RUN DATE: 06/24/21 20:42:57 RETURN OF 2021 JUNE RESALE AUCTION HELD JUNE 14, 2021 THRU JUNE 16, 2021  
RESALE JOURNAL OF PROCEEDINGS

THIS PROGRAM WAS RUN FOR UPDATE TO TREMAST FILE AND ONLINE SALEBOOK

REPORT IS IN ASCENDING PARCEL NUMBER ORDER

PARCEL NUMBER : 62825-91-11-14400

BIDDER NUMBER: 189

DATE SOLD : 06/16/21

DEED NAME:

RESALE CERTIFICATE NUMBER: 1711080

MCRIT INVESTMENTS LLC

LEGAL DESCRIPTION : LTS 3 4 BLK 16

SUBDIVISION : SUNRISE SECOND ADDN

TRUST DEPOSIT NUMBER: 210055

BID AMOUNT : 8,000.00

TRUST DEPOSIT TOTAL : 8,464.00

NET SURPLUS AMOUNT : 6,502.29

TAXING UNIT: SS-2A

ADDITIONAL LEGAL

: AN ADDITION TO THE CITY OF SAND SPRINGS, TULSA  
COUNTY, STATE OF OKLAHOMA, ACCORDING TO THE LAST  
RECORDED PLAT THEREOF

NOTATION 1:

NOTATION 2:

-----  
PARCEL NUMBER : 62825-91-11-14410

BIDDER NUMBER: 189

DATE SOLD : 06/16/21

DEED NAME:

RESALE CERTIFICATE NUMBER: 1711081

MCRIT INVESTMENTS LLC

LEGAL DESCRIPTION : LTS 5 6 BLK 16

SUBDIVISION : SUNRISE SECOND ADDN

TRUST DEPOSIT NUMBER: 210055

BID AMOUNT : 8,000.00

TRUST DEPOSIT TOTAL : 8,476.00

NET SURPLUS AMOUNT : .00

TAXING UNIT: SS-2A

ADDITIONAL LEGAL

: AN ADDITION TO THE CITY OF SAND SPRINGS, TULSA  
COUNTY, STATE OF OKLAHOMA, ACCORDING TO THE LAST  
RECORDED PLAT THEREOF

NOTATION 1:

NOTATION 2:

RUN DATE: 06/24/21 20:42:58 RETURN OF 2021 JUNE RESALE AUCTION HELD JUNE 14, 2021 THRU JUNE 16, 2021  
RESALE JOURNAL OF PROCEEDINGS

THIS PROGRAM WAS RUN FOR UPDATE TO TREMAST FILE AND ONLINE SALEBOOK

REPORT IS IN ASCENDING PARCEL NUMBER ORDER

PARCEL NUMBER : 62825-91-11-14850

BIDDER NUMBER: 455

DATE SOLD : 06/16/21

DEED NAME:

RESALE CERTIFICATE NUMBER: 1711088

ZACHARY P SMITH AND KATHY L SMITH

LEGAL DESCRIPTION : LT 7 BLK 21

SUBDIVISION : SUNRISE SECOND ADDN

TRUST DEPOSIT NUMBER: 210262

BID AMOUNT : 1,100.00

TRUST DEPOSIT TOTAL : 1,672.00

NET SURPLUS AMOUNT : .00

TAXING UNIT: SS-2A

ADDITIONAL LEGAL

: AN ADDITION TO THE CITY OF SAND SPRINGS, TULSA  
COUNTY, STATE OF OKLAHOMA, ACCORDING TO THE LAST  
RECORDED PLAT THEREOF

NOTATION 1:

NOTATION 2:

-----  
PARCEL NUMBER : 63175-22-23-03930

BIDDER NUMBER: 460

DATE SOLD : 06/16/21

DEED NAME:

RESALE CERTIFICATE NUMBER: 1811110

BOB G MOORE

LEGAL DESCRIPTION : LT 15 BLK 35

SUBDIVISION : SKIATOOK-ORIGINAL TOWN

TRUST DEPOSIT NUMBER: 210106

BID AMOUNT : 100.00

TRUST DEPOSIT TOTAL : 376.50

NET SURPLUS AMOUNT : .00

TAXING UNIT: SK-7A

ADDITIONAL LEGAL

: AN ADDITION TO THE TOWN OF SKIATOOK, TULSA COUNTY,  
STATE OF OKLAHOMA, ACCORDING TO THE LAST RECORDED  
PLAT THEREOF

NOTATION 1:

NOTATION 2:

RUN DATE: 06/24/21 20:42:58 RETURN OF 2021 JUNE RESALE AUCTION HELD JUNE 14, 2021 THRU JUNE 16, 2021  
RESALE JOURNAL OF PROCEEDINGS

THIS PROGRAM WAS RUN FOR UPDATE TO TREMAST FILE AND ONLINE SALEBOOK

REPORT IS IN ASCENDING PARCEL NUMBER ORDER

PARCEL NUMBER : 63175-22-23-03940

BIDDER NUMBER: 460

DATE SOLD : 06/16/21

DEED NAME:

RESALE CERTIFICATE NUMBER: 1811111

BOB G MOORE

LEGAL DESCRIPTION : L16 BLK 35

TRUST DEPOSIT NUMBER: 210106

BID AMOUNT : 300.00

TRUST DEPOSIT TOTAL : 576.50

NET SURPLUS AMOUNT : 107.60

SUBDIVISION : SKIATOOK-ORIGINAL TOWN

TAXING UNIT: SK-7A

ADDITIONAL LEGAL

: AN ADDITION TO THE TOWN OF SKIATOOK, TULSA COUNTY,  
STATE OF OKLAHOMA, ACCORDING TO THE LAST RECORDED  
PLAT THEREOF

NOTATION 1:

NOTATION 2:

-----  
PARCEL NUMBER : 63175-22-23-03950

BIDDER NUMBER: 460

DATE SOLD : 06/16/21

DEED NAME:

RESALE CERTIFICATE NUMBER: 1811112

BOB G MOORE

LEGAL DESCRIPTION : LT 17 BLK 35

TRUST DEPOSIT NUMBER: 210106

BID AMOUNT : 100.00

TRUST DEPOSIT TOTAL : 376.50

NET SURPLUS AMOUNT : .00

SUBDIVISION : SKIATOOK-ORIGINAL TOWN

TAXING UNIT: SK-7A

ADDITIONAL LEGAL

: AN ADDITION TO THE TOWN OF SKIATOOK, TULSA COUNTY,  
STATE OF OKLAHOMA, ACCORDING TO THE LAST RECORDED  
PLAT THEREOF

NOTATION 1:

NOTATION 2:



RUN DATE: 06/24/21 20:42:58 RETURN OF 2021 JUNE RESALE AUCTION HELD JUNE 14, 2021 THRU JUNE 16, 2021  
RESALE JOURNAL OF PROCEEDINGS

THIS PROGRAM WAS RUN FOR UPDATE TO TREMAST FILE AND ONLINE SALEBOOK

REPORT IS IN ASCENDING PARCEL NUMBER ORDER

PARCEL NUMBER : 63725-12-13-01070

BIDDER NUMBER: 195

DATE SOLD : 06/16/21

DEED NAME:

RESALE CERTIFICATE NUMBER: 1811188

WATERS REAL ESTATE INVESTMENT LLC

LEGAL DESCRIPTION : LT 12 BLK 3

SUBDIVISION : LOLLAR ADDN

TRUST DEPOSIT NUMBER: 210012

BID AMOUNT : 12,000.00

TRUST DEPOSIT TOTAL : 12,330.50

NET SURPLUS AMOUNT : 11,211.74

TAXING UNIT: SP-8A

ADDITIONAL LEGAL

: AN ADDITION TO THE TOWN OF SPERRY, TULSA COUNTY,  
STATE OF OKLAHOMA, ACCORDING TO THE LAST RECORDED  
PLAT THEREOF

NOTATION 1:

NOTATION 2:

-----  
PARCEL NUMBER : 70565-83-23-65280

BIDDER NUMBER: 415

DATE SOLD : 06/16/21

DEED NAME:

RESALE CERTIFICATE NUMBER: 1811273

CINOSWEATZ GROUP LLC

LEGAL DESCRIPTION : LT 1 BLK 1

SUBDIVISION : THE ENCLAVE

TRUST DEPOSIT NUMBER: 210124

BID AMOUNT : 6,000.00

TRUST DEPOSIT TOTAL : 6,264.50

NET SURPLUS AMOUNT : 5,796.84

TAXING UNIT: T-5A

ADDITIONAL LEGAL

: AN ADDITION TO THE CITY OF TULSA, TULSA COUNTY,  
STATE OF OKLAHOMA, ACCORDING TO THE LAST RECORDED  
PLAT THEREOF

NOTATION 1:

NOTATION 2:  
-----

RUN DATE: 06/24/21 20:42:59 RETURN OF 2021 JUNE RESALE AUCTION HELD JUNE 14, 2021 THRU JUNE 16, 2021  
RESALE JOURNAL OF PROCEEDINGS

THIS PROGRAM WAS RUN FOR UPDATE TO TREMAST FILE AND ONLINE SALEBOOK

REPORT IS IN ASCENDING PARCEL NUMBER ORDER

PARCEL NUMBER : 73050-83-09-24940

BIDDER NUMBER: 460

DATE SOLD : 06/16/21

DEED NAME:

RESALE CERTIFICATE NUMBER: 1711452

BOB G MOORE

LEGAL DESCRIPTION : N3.5 W142.38 LT 1 BLK 5

SUBDIVISION : SILVER OAKS B1-5

TRUST DEPOSIT NUMBER: 210106

BID AMOUNT : 100.00

TRUST DEPOSIT TOTAL : 528.00

NET SURPLUS AMOUNT : .00

TAXING UNIT: T-5A

ADDITIONAL LEGAL

: AN ADDITION TO THE CITY OF TULSA, TULSA COUNTY,  
STATE OF OKLAHOMA, ACCORDING TO THE LAST RECORDED  
PLAT THEREOF

NOTATION 1:

NOTATION 2:

-----  
PARCEL NUMBER : 74125-83-04-32210

BIDDER NUMBER: 0

RESALE CERTIFICATE NUMBER: 1711558

LEGAL DESCRIPTION : UNIT 135 BLDG A4 & 0.55378 INT IN COMMON ELEMENTS  
IN WILLOW CREEK CONDOMINIUM I

TRUST DEPOSIT NUMBER: 0

BID AMOUNT : .00

TRUST DEPOSIT TOTAL : .00

NET SURPLUS AMOUNT : .00

SUBDIVISION : WILLOW CREEK RESUB LIVINGSTON PARK B2-3

TAXING UNIT: T-5A

ADDITIONAL LEGAL

: AN ADDITION TO THE CITY OF TULSA, TULSA COUNTY,  
STATE OF OKLAHOMA, ACCORDING TO THE LAST RECORDED  
PLAT THEREOF

NOTATION 1: REMOVED FROM RESALE

NOTATION 2: PAID BY OWNER BEFORE AUCTION  
-----

RUN DATE: 06/24/21 20:42:59 RETURN OF 2021 JUNE RESALE AUCTION HELD JUNE 14, 2021 THRU JUNE 16, 2021  
RESALE JOURNAL OF PROCEEDINGS

THIS PROGRAM WAS RUN FOR UPDATE TO TREMAST FILE AND ONLINE SALEBOOK

REPORT IS IN ASCENDING PARCEL NUMBER ORDER

PARCEL NUMBER : 74245-83-20-01950

BIDDER NUMBER: 415

DATE SOLD : 06/16/21

DEED NAME:

RESALE CERTIFICATE NUMBER: 1811544

CINOSWEATZ GROUP LLC

LEGAL DESCRIPTION : LT 83 LESS PT PLATTED WOODSIDE VILLAGE IV BLK 1

TRUST DEPOSIT NUMBER: 210124

BID AMOUNT : 6,500.00

TRUST DEPOSIT TOTAL : 6,776.50

NET SURPLUS AMOUNT : 6,296.84

SUBDIVISION : WOODSIDE VILLAGE I

TAXING UNIT: T-5A

ADDITIONAL LEGAL

: AN ADDITION TO THE CITY OF TULSA, TULSA COUNTY,  
STATE OF OKLAHOMA, ACCORDING TO THE LAST RECORDED  
PLAT THEREOF

NOTATION 1:

NOTATION 2:

-----  
PARCEL NUMBER : 74850-94-19-17590

BIDDER NUMBER: 0

RESALE CERTIFICATE NUMBER: 1711640

LEGAL DESCRIPTION : LT 17 BLK 4

TRUST DEPOSIT NUMBER: 0

BID AMOUNT : .00

TRUST DEPOSIT TOTAL : .00

NET SURPLUS AMOUNT : .00

SUBDIVISION : BRIARDALE

TAXING UNIT: T-9A

ADDITIONAL LEGAL

: AN ADDITION TO THE CITY OF TULSA, TULSA COUNTY,  
STATE OF OKLAHOMA, ACCORDING TO THE LAST RECORDED  
PLAT THEREOF

NOTATION 1: REMOVED FROM RESALE

NOTATION 2: PAID BY OWNER BEFORE AUCTION  
-----

RUN DATE: 06/24/21 20:42:59 RETURN OF 2021 JUNE RESALE AUCTION HELD JUNE 14, 2021 THRU JUNE 16, 2021  
RESALE JOURNAL OF PROCEEDINGS

THIS PROGRAM WAS RUN FOR UPDATE TO TREMAST FILE AND ONLINE SALEBOOK

REPORT IS IN ASCENDING PARCEL NUMBER ORDER

PARCEL NUMBER : 76325-94-19-53460

BIDDER NUMBER: 282

DATE SOLD : 06/16/21

DEED NAME:

RESALE CERTIFICATE NUMBER: 1711793

ALEJANDRO FERNANDEZ

LEGAL DESCRIPTION : LT 1 BLK 6

SUBDIVISION : MILLWOOD ESTATES

TRUST DEPOSIT NUMBER: 210389

BID AMOUNT : 135,000.00

TRUST DEPOSIT TOTAL : 135,536.00

NET SURPLUS AMOUNT : 122,479.87

TAXING UNIT: T-9A

ADDITIONAL LEGAL

: AN ADDITION TO THE CITY OF TULSA, TULSA COUNTY,  
STATE OF OKLAHOMA, ACCORDING TO THE LAST RECORDED  
PLAT THEREOF

NOTATION 1:

NOTATION 2:

-----  
PARCEL NUMBER : 76400-83-10-43210

BIDDER NUMBER: 612

DATE SOLD : 06/16/21

DEED NAME:

RESALE CERTIFICATE NUMBER: 1711799

CALEB GREEN

LEGAL DESCRIPTION : LT 1 BLK 3

SUBDIVISION : MINSHALL PARK IV

TRUST DEPOSIT NUMBER: 210390

BID AMOUNT : 7,500.00

TRUST DEPOSIT TOTAL : 8,000.00

NET SURPLUS AMOUNT : 6,743.77

TAXING UNIT: T-9A

ADDITIONAL LEGAL

: AN ADDITION TO THE CITY OF TULSA, TULSA COUNTY,  
STATE OF OKLAHOMA, ACCORDING TO THE LAST RECORDED  
PLAT THEREOF

NOTATION 1:

NOTATION 2:

RUN DATE: 06/24/21 20:42:59 RETURN OF 2021 JUNE RESALE AUCTION HELD JUNE 14, 2021 THRU JUNE 16, 2021  
RESALE JOURNAL OF PROCEEDINGS

THIS PROGRAM WAS RUN FOR UPDATE TO TREMAST FILE AND ONLINE SALEBOOK

REPORT IS IN ASCENDING PARCEL NUMBER ORDER

PARCEL NUMBER : 77040-84-06-25240

BIDDER NUMBER: 32

DATE SOLD : 06/16/21

DEED NAME:

RESALE CERTIFICATE NUMBER: 1811784

ALEXUS RENE PORTER AND SHANNON LASHEA PORTER

LEGAL DESCRIPTION : RESERVE B

SUBDIVISION : SOUTH PORT

TRUST DEPOSIT NUMBER: 210125

BID AMOUNT : 6,000.00

TRUST DEPOSIT TOTAL : 6,312.50

NET SURPLUS AMOUNT : 4,954.46

TAXING UNIT: T-9A

ADDITIONAL LEGAL

: AN ADDITION TO THE CITY OF TULSA, TULSA COUNTY,  
STATE OF OKLAHOMA, ACCORDING TO THE LAST RECORDED  
PLAT THEREOF

NOTATION 1:

NOTATION 2:

-----  
PARCEL NUMBER : 77835-93-36-35280

BIDDER NUMBER: 293

DATE SOLD : 06/16/21

DEED NAME:

RESALE CERTIFICATE NUMBER: 1711985

CALEB WILLIAM GLENN

LEGAL DESCRIPTION : PRT LT 8 BEG NWC THEREOF TH N12.77 SE135.96  
SW210.14 N245.36 POB BLK 3

TRUST DEPOSIT NUMBER: 210041

BID AMOUNT : 2,500.00

TRUST DEPOSIT TOTAL : 2,928.00

NET SURPLUS AMOUNT : .00

SUBDIVISION : WOODLAND VIEW PARK SOUTH

TAXING UNIT: T-9A

ADDITIONAL LEGAL

: AN ADDITION TO THE CITY OF TULSA, TULSA COUNTY,  
STATE OF OKLAHOMA, ACCORDING TO THE LAST RECORDED  
PLAT THEREOF

NOTATION 1:

NOTATION 2:

RUN DATE: 06/24/21 20:42:59 RETURN OF 2021 JUNE RESALE AUCTION HELD JUNE 14, 2021 THRU JUNE 16, 2021  
RESALE JOURNAL OF PROCEEDINGS

THIS PROGRAM WAS RUN FOR UPDATE TO TREMAST FILE AND ONLINE SALEBOOK

REPORT IS IN ASCENDING PARCEL NUMBER ORDER

PARCEL NUMBER : 77880-93-36-43760

BIDDER NUMBER: 0

RESALE CERTIFICATE NUMBER: 1811891

LEGAL DESCRIPTION : LT 10 BLK 1

TRUST DEPOSIT NUMBER: 0  
BID AMOUNT : .00  
TRUST DEPOSIT TOTAL : .00  
NET SURPLUS AMOUNT : .00

SUBDIVISION : WOODLAND VIEW PARK 3RD

TAXING UNIT: T-9A

ADDITIONAL LEGAL : AN ADDITION TO THE CITY OF TULSA, TULSA COUNTY,  
STATE OF OKLAHOMA, ACCORDING TO THE LAST RECORDED  
PLAT THEREOF

NOTATION 1: REMOVED FROM RESALE  
NOTATION 2: PAID BY OWNER BEFORE AUCTION

-----  
PARCEL NUMBER : 78690-84-15-55760

BIDDER NUMBER: 0

RESALE CERTIFICATE NUMBER: 1712111

LEGAL DESCRIPTION : LT 4 BLK 6

TRUST DEPOSIT NUMBER: 0  
BID AMOUNT : .00  
TRUST DEPOSIT TOTAL : .00  
NET SURPLUS AMOUNT : .00

SUBDIVISION : CENTRAL PARK ESTATES FIRST

TAXING UNIT: BA-3A

ADDITIONAL LEGAL : AN ADDITION TO THE CITY OF BROKEN ARROW, TULSA  
COUNTY, STATE OF OKLAHOMA, ACCORDING TO THE LAST  
RECORDED PLAT THEREOF

NOTATION 1: REMOVED FROM RESALE  
NOTATION 2: PAID BY OWNER BEFORE AUCTION  
-----

RUN DATE: 06/24/21 20:42:59 RETURN OF 2021 JUNE RESALE AUCTION HELD JUNE 14, 2021 THRU JUNE 16, 2021  
RESALE JOURNAL OF PROCEEDINGS

THIS PROGRAM WAS RUN FOR UPDATE TO TREMAST FILE AND ONLINE SALEBOOK

REPORT IS IN ASCENDING PARCEL NUMBER ORDER

PARCEL NUMBER : 79250-84-27-60390

BIDDER NUMBER: 199

DATE SOLD : 06/16/21

DEED NAME:

RESALE CERTIFICATE NUMBER: 1712171

THE K.E. ALEXANDER REVOCABLE TRUST

LEGAL DESCRIPTION : RESERVE A

TRUST DEPOSIT NUMBER: 210391

BID AMOUNT : 14.66

TRUST DEPOSIT TOTAL : 514.66

NET SURPLUS AMOUNT : .00

SUBDIVISION

: FLORENCE COURT RSB L24 B10 LEISURE PARK II

NOTATION 1:

NOTATION 2:

TAXING UNIT: BA-3A

ADDITIONAL LEGAL

: AN ADDITION TO THE CITY OF BROKEN ARROW, TULSA  
COUNTY, STATE OF OKLAHOMA, ACCORDING TO THE LAST  
RECORDED PLAT THEREOF

-----  
PARCEL NUMBER : 79250-84-27-60400

BIDDER NUMBER: 247

DATE SOLD : 06/16/21

DEED NAME:

RESALE CERTIFICATE NUMBER: 1712172

EMILY HARRIS

LEGAL DESCRIPTION : RESERVE B

TRUST DEPOSIT NUMBER: 210336

BID AMOUNT : 800.00

TRUST DEPOSIT TOTAL : 1,300.00

NET SURPLUS AMOUNT : 344.20

SUBDIVISION

: FLORENCE COURT RSB L24 B10 LEISURE PARK II

NOTATION 1:

NOTATION 2:

TAXING UNIT: BA-3A

ADDITIONAL LEGAL

: AN ADDITION TO THE CITY OF BROKEN ARROW, TULSA  
COUNTY, STATE OF OKLAHOMA, ACCORDING TO THE LAST  
RECORDED PLAT THEREOF  
-----

RUN DATE: 06/24/21 20:43:00 RETURN OF 2021 JUNE RESALE AUCTION HELD JUNE 14, 2021 THRU JUNE 16, 2021  
RESALE JOURNAL OF PROCEEDINGS

THIS PROGRAM WAS RUN FOR UPDATE TO TREMAST FILE AND ONLINE SALEBOOK

REPORT IS IN ASCENDING PARCEL NUMBER ORDER

PARCEL NUMBER : 80635-84-14-06470

BIDDER NUMBER: 260

DATE SOLD : 06/16/21

DEED NAME:

RESALE CERTIFICATE NUMBER: 1712305

TIMOTHY L SPRIK

LEGAL DESCRIPTION : LT 3 BLK 1

TRUST DEPOSIT NUMBER: 210392

BID AMOUNT : 12,500.00

TRUST DEPOSIT TOTAL : 13,000.00

NET SURPLUS AMOUNT : 10,012.33

SUBDIVISION : OAK CREST ADDN

TAXING UNIT: BA-3A

ADDITIONAL LEGAL : AN ADDITION TO THE CITY OF BROKEN ARROW, TULSA  
COUNTY, STATE OF OKLAHOMA, ACCORDING TO THE LAST  
RECORDED PLAT THEREOF

NOTATION 1:

NOTATION 2:

-----  
PARCEL NUMBER : 80851-84-10-35240

BIDDER NUMBER: 460

DATE SOLD : 06/16/21

DEED NAME:

RESALE CERTIFICATE NUMBER: 1712328

BOB G MOORE

LEGAL DESCRIPTION : RESERVE A

TRUST DEPOSIT NUMBER: 210106

BID AMOUNT : 400.00

TRUST DEPOSIT TOTAL : 828.00

NET SURPLUS AMOUNT : 45.55

SUBDIVISION : RECORD-WALKER TRACT

TAXING UNIT: BA-3A

ADDITIONAL LEGAL : AN ADDITION TO THE CITY OF BROKEN ARROW, TULSA  
COUNTY, STATE OF OKLAHOMA, ACCORDING TO THE LAST  
RECORDED PLAT THEREOF

NOTATION 1:

NOTATION 2:



RUN DATE: 06/24/21 20:43:00 RETURN OF 2021 JUNE RESALE AUCTION HELD JUNE 14, 2021 THRU JUNE 16, 2021  
RESALE JOURNAL OF PROCEEDINGS

THIS PROGRAM WAS RUN FOR UPDATE TO TREMAST FILE AND ONLINE SALEBOOK

REPORT IS IN ASCENDING PARCEL NUMBER ORDER

PARCEL NUMBER : 81805-84-22-21240

BIDDER NUMBER: 52

DATE SOLD : 06/16/21

DEED NAME:

RESALE CERTIFICATE NUMBER: 1712472

SALINDA CRAWFORD

LEGAL DESCRIPTION : LT 18 BLK 10

TRUST DEPOSIT NUMBER: 210188

BID AMOUNT : 17,000.00

TRUST DEPOSIT TOTAL : 17,536.00

NET SURPLUS AMOUNT : .00

SUBDIVISION : VANDEVER WEST

NOTATION 1:

NOTATION 2:

TAXING UNIT: BA-3A

ADDITIONAL LEGAL

: AN ADDITION TO THE CITY OF BROKEN ARROW, TULSA  
COUNTY, STATE OF OKLAHOMA, ACCORDING TO THE LAST  
RECORDED PLAT THEREOF

PARCEL NUMBER : 85000-72-10-52270

BIDDER NUMBER: 481

DATE SOLD : 06/16/21

DEED NAME:

RESALE CERTIFICATE NUMBER: 1712695

DAFNE I AGUILAR AND DIEGO A AGUILAR

LEGAL DESCRIPTION : LT 24 BLK 2

TRUST DEPOSIT NUMBER: 210394

BID AMOUNT : 13,000.00

TRUST DEPOSIT TOTAL : 13,536.00

NET SURPLUS AMOUNT : 8,202.30

SUBDIVISION : GLEN PINES MOBILE VILLAGE AMD

NOTATION 1:

NOTATION 2:

TAXING UNIT: GL-13A

ADDITIONAL LEGAL

: AN ADDITION TO THE CITY OF GLENPOOL, TULSA COUNTY,  
STATE OF OKLAHOMA, ACCORDING TO THE LAST RECORDED  
PLAT THEREOF

RUN DATE: 06/24/21 20:43:00 RETURN OF 2021 JUNE RESALE AUCTION HELD JUNE 14, 2021 THRU JUNE 16, 2021  
RESALE JOURNAL OF PROCEEDINGS

THIS PROGRAM WAS RUN FOR UPDATE TO TREMAST FILE AND ONLINE SALEBOOK

REPORT IS IN ASCENDING PARCEL NUMBER ORDER

PARCEL NUMBER : 85000-72-10-52860

BIDDER NUMBER: 459

DATE SOLD : 06/16/21

DEED NAME:

RESALE CERTIFICATE NUMBER: 1812600

MALINA C PELAYO

LEGAL DESCRIPTION : LT 12 BLK 3

SUBDIVISION : GLEN PINES MOBILE VILLAGE AMD

TRUST DEPOSIT NUMBER: 210393

BID AMOUNT : 12,500.00

TRUST DEPOSIT TOTAL : 12,794.50

NET SURPLUS AMOUNT : 11,384.41

TAXING UNIT: GL-13A

ADDITIONAL LEGAL

: AN ADDITION TO THE CITY OF GLENPOOL, TULSA COUNTY,  
STATE OF OKLAHOMA, ACCORDING TO THE LAST RECORDED  
PLAT THEREOF

NOTATION 1:

NOTATION 2:

-----  
PARCEL NUMBER : 90213-02-13-12320

BIDDER NUMBER: 422

DATE SOLD : 06/16/21

DEED NAME:

RESALE CERTIFICATE NUMBER: 1712978

MONICA ANNETTE BELL

LEGAL DESCRIPTION : TR 60 X 210 IN NWC TR BEG 208.7W NEC NE TH W286  
S210 E286 N210 POB LESS N40 FOR ST SEC 13 20 12  
.23ACS

TRUST DEPOSIT NUMBER: 210397

BID AMOUNT : 5,000.00

TRUST DEPOSIT TOTAL : 5,524.00

NET SURPLUS AMOUNT : .00

SUBDIVISION

: UNPLATTED

TAXING UNIT: T-1A

ADDITIONAL LEGAL

: AN ADDITION TO THE CITY OF TULSA, TULSA COUNTY,  
STATE OF OKLAHOMA, ACCORDING TO THE LAST RECORDED  
PLAT THEREOF

NOTATION 1:

NOTATION 2:

RUN DATE: 06/24/21 20:43:01 RETURN OF 2021 JUNE RESALE AUCTION HELD JUNE 14, 2021 THRU JUNE 16, 2021  
RESALE JOURNAL OF PROCEEDINGS

THIS PROGRAM WAS RUN FOR UPDATE TO TREMAST FILE AND ONLINE SALEBOOK

REPORT IS IN ASCENDING PARCEL NUMBER ORDER

PARCEL NUMBER : 90213-02-13-38521

BIDDER NUMBER: 608

DATE SOLD : 06/16/21

DEED NAME:

RESALE CERTIFICATE NUMBER: 1812763

TRENTON J WILLIAMS

LEGAL DESCRIPTION : W15 E65 SE SE LESS N200 & S450 THEREOF SEC 13 20  
13 .231AC

TRUST DEPOSIT NUMBER: 210395

BID AMOUNT : 2,200.00

TRUST DEPOSIT TOTAL : 2,452.50

NET SURPLUS AMOUNT : 2,007.60

SUBDIVISION : UNPLATTED

TAXING UNIT: T-1A

NOTATION 1:

ADDITIONAL LEGAL

: AN ADDITION TO THE CITY OF TULSA, TULSA COUNTY,  
STATE OF OKLAHOMA, ACCORDING TO THE LAST RECORDED  
PLAT THEREOF

NOTATION 2:

-----  
PARCEL NUMBER : 90214-02-14-19390

BIDDER NUMBER: 698

DATE SOLD : 06/16/21

DEED NAME:

RESALE CERTIFICATE NUMBER: 1712983

JAMAL ABDULA JOHNSON

LEGAL DESCRIPTION : BEG 2342.23N & 530W SECR SE TH W140 NW304.78 W43  
NE108 NE108 N147.75 S558.85 POB & 15 FT RD BEG  
530W & 300S NEC NE SE TH E85 ALG N LN HARTZOG PROP  
TH S ALG E LN HARTZOG TO CINN ST E15 N TO PT W100  
S15 POB SEC 14 20 12 2.186ACS

TRUST DEPOSIT NUMBER: 210396

BID AMOUNT : 24,000.00

TRUST DEPOSIT TOTAL : 24,500.00

NET SURPLUS AMOUNT : 5,683.42

SUBDIVISION : UNPLATTED

TAXING UNIT: T-1A

NOTATION 1:

ADDITIONAL LEGAL

: AN ADDITION TO THE CITY OF TULSA, TULSA COUNTY,  
STATE OF OKLAHOMA, ACCORDING TO THE LAST RECORDED  
PLAT THEREOF

NOTATION 2:

RUN DATE: 06/24/21 20:43:01 RETURN OF 2021 JUNE RESALE AUCTION HELD JUNE 14, 2021 THRU JUNE 16, 2021  
RESALE JOURNAL OF PROCEEDINGS

THIS PROGRAM WAS RUN FOR UPDATE TO TREMAST FILE AND ONLINE SALEBOOK

REPORT IS IN ASCENDING PARCEL NUMBER ORDER

PARCEL NUMBER : 90214-02-14-29790

BIDDER NUMBER: 0

RESALE CERTIFICATE NUMBER: 1812766

LEGAL DESCRIPTION : PRT SE BEG 745N SECR SE TH W500 N85 E500 S85 POB  
LESS E50 THEREOF SEC 14 20 12 .88AC

TRUST DEPOSIT NUMBER: 0  
BID AMOUNT : .00  
TRUST DEPOSIT TOTAL : .00  
NET SURPLUS AMOUNT : .00

SUBDIVISION : UNPLATTED

TAXING UNIT: 1B  
ADDITIONAL LEGAL

: A TRACT OF LAND IN TULSA COUNTY, STATE OF  
OKLAHOMA, ACCORDING TO THE LAST GOVERNMENT SURVEY  
THEREOF

NOTATION 1: REMOVED FROM RESALE  
NOTATION 2: PAID BY OWNER BEFORE AUCTION

-----  
PARCEL NUMBER : 90214-02-14-29930

BIDDER NUMBER: 0

RESALE CERTIFICATE NUMBER: 1812767

LEGAL DESCRIPTION : PRT SE BEG 1217N & 50.14W SECR SE TH W1068.49 N132  
E1052.54 SELY132.89 POB SEC 14 20 12 3.12ACS

TRUST DEPOSIT NUMBER: 0  
BID AMOUNT : .00  
TRUST DEPOSIT TOTAL : .00  
NET SURPLUS AMOUNT : .00

SUBDIVISION : UNPLATTED

TAXING UNIT: 1B  
ADDITIONAL LEGAL

: A TRACT OF LAND IN TULSA COUNTY, STATE OF  
OKLAHOMA, ACCORDING TO THE LAST GOVERNMENT SURVEY  
THEREOF

NOTATION 1: REMOVED FROM RESALE  
NOTATION 2: PAID BY OWNER BEFORE AUCTION  
-----

RUN DATE: 06/24/21 20:43:01 RETURN OF 2021 JUNE RESALE AUCTION HELD JUNE 14, 2021 THRU JUNE 16, 2021  
RESALE JOURNAL OF PROCEEDINGS

THIS PROGRAM WAS RUN FOR UPDATE TO TREMAST FILE AND ONLINE SALEBOOK

REPORT IS IN ASCENDING PARCEL NUMBER ORDER

PARCEL NUMBER : 90223-02-23-05810

BIDDER NUMBER: 415

DATE SOLD : 06/16/21

DEED NAME:

RESALE CERTIFICATE NUMBER: 1812772

CINOSWEATZ GROUP LLC

LEGAL DESCRIPTION : BEG 395N & 33W SECR SE TH W131 N147.5 E131 S147.5  
POB LESS N22.5 E131 THEREOF LESS E17 THEREOF SEC  
23 20 12 .327AC

TRUST DEPOSIT NUMBER: 210124

SUBDIVISION : UNPLATTED

BID AMOUNT : 20,000.00

TRUST DEPOSIT TOTAL : 20,330.50

NET SURPLUS AMOUNT : .00

TAXING UNIT: T-1A

ADDITIONAL LEGAL

: AN ADDITION TO THE CITY OF TULSA, TULSA COUNTY,  
STATE OF OKLAHOMA, ACCORDING TO THE LAST RECORDED  
PLAT THEREOF

NOTATION 1:

NOTATION 2:

-----  
PARCEL NUMBER : 90306-03-06-11430

BIDDER NUMBER: 747

DATE SOLD : 06/16/21

DEED NAME:

RESALE CERTIFICATE NUMBER: 1713020

MARSHETT L GOUDEAU

LEGAL DESCRIPTION : S63 N726 W300 E20ACS GOV LT 5 SEC 6 20 13 .433AC

TRUST DEPOSIT NUMBER: 210398

SUBDIVISION : UNPLATTED

BID AMOUNT : 2,000.00

TRUST DEPOSIT TOTAL : 2,416.00

NET SURPLUS AMOUNT : 1,302.83

TAXING UNIT: 1B

ADDITIONAL LEGAL

: A TRACT OF LAND IN TULSA COUNTY, STATE OF  
OKLAHOMA, ACCORDING TO THE LAST GOVERNMENT SURVEY  
THEREOF

NOTATION 1:

NOTATION 2:

RUN DATE: 06/24/21 20:43:01 RETURN OF 2021 JUNE RESALE AUCTION HELD JUNE 14, 2021 THRU JUNE 16, 2021  
RESALE JOURNAL OF PROCEEDINGS

THIS PROGRAM WAS RUN FOR UPDATE TO TREMAST FILE AND ONLINE SALEBOOK

REPORT IS IN ASCENDING PARCEL NUMBER ORDER

PARCEL NUMBER : 90306-03-06-11620

BIDDER NUMBER: 0

RESALE CERTIFICATE NUMBER: 1713021

LEGAL DESCRIPTION : N446.2 S594.9 W300 E 20ACS GOV LT 5 LESS BEG  
741.7E 148.7N SWC GOV LT 5 TH N70.8 SWLY86.2 E50  
POB SEC 6 20 13 3.031ACS

TRUST DEPOSIT NUMBER: 0  
BID AMOUNT : .00  
TRUST DEPOSIT TOTAL : .00  
NET SURPLUS AMOUNT : .00

SUBDIVISION : UNPLATTED

TAXING UNIT: 1B  
ADDITIONAL LEGAL

: A TRACT OF LAND IN TULSA COUNTY, STATE OF  
OKLAHOMA, ACCORDING TO THE LAST GOVERNMENT SURVEY  
THEREOF

NOTATION 1: REMOVED FROM RESALE  
NOTATION 2: PAID BY OWNER BEFORE AUCTION

-----  
PARCEL NUMBER : 90306-03-06-12820

BIDDER NUMBER: 512

DATE SOLD : 06/16/21  
RESALE CERTIFICATE NUMBER: 1812804

DEED NAME:  
BRANDIE WHITE

LEGAL DESCRIPTION : BEG 472W NEC NE SE NW TH S215 W76 N215 E76 POB SEC  
6 20 13 .38AC

TRUST DEPOSIT NUMBER: 210400  
BID AMOUNT : 3,750.00  
TRUST DEPOSIT TOTAL : 4,092.50  
NET SURPLUS AMOUNT : 604.57

SUBDIVISION : UNPLATTED

TAXING UNIT: 1B  
ADDITIONAL LEGAL

: A TRACT OF LAND IN TULSA COUNTY, STATE OF  
OKLAHOMA, ACCORDING TO THE LAST GOVERNMENT SURVEY  
THEREOF

NOTATION 1:  
NOTATION 2:

RUN DATE: 06/24/21 20:43:01 RETURN OF 2021 JUNE RESALE AUCTION HELD JUNE 14, 2021 THRU JUNE 16, 2021  
RESALE JOURNAL OF PROCEEDINGS

THIS PROGRAM WAS RUN FOR UPDATE TO TREMAST FILE AND ONLINE SALEBOOK

REPORT IS IN ASCENDING PARCEL NUMBER ORDER

PARCEL NUMBER : 90306-03-06-46920

BIDDER NUMBER: 0

RESALE CERTIFICATE NUMBER: 1713044

LEGAL DESCRIPTION : PRT N/2 SW SE BEG NWC TH E700 S330 W700 N330 LESS  
W30 FOR RD THEREOF SEC 6 20 13 5.07ACS

TRUST DEPOSIT NUMBER: 0  
BID AMOUNT : .00  
TRUST DEPOSIT TOTAL : .00  
NET SURPLUS AMOUNT : .00

SUBDIVISION : UNPLATTED

TAXING UNIT: 1B  
ADDITIONAL LEGAL

: A TRACT OF LAND IN TULSA COUNTY, STATE OF  
OKLAHOMA, ACCORDING TO THE LAST GOVERNMENT SURVEY  
THEREOF

NOTATION 1: REMOVED FROM RESALE  
NOTATION 2: PAID BY OWNER BEFORE AUCTION

-----  
PARCEL NUMBER : 90307-03-07-21920

BIDDER NUMBER: 235

DATE SOLD : 06/16/21  
RESALE CERTIFICATE NUMBER: 1812829

DEED NAME:  
ISMENE RIVERA

LEGAL DESCRIPTION : E485 S165.18 NW NE SW SEC 7 20 13

TRUST DEPOSIT NUMBER: 210399  
BID AMOUNT : 4,250.00  
TRUST DEPOSIT TOTAL : 4,490.50  
NET SURPLUS AMOUNT : 2,825.22

SUBDIVISION : UNPLATTED

TAXING UNIT: T-1A  
ADDITIONAL LEGAL

: AN ADDITION TO THE CITY OF TULSA, TULSA COUNTY,  
STATE OF OKLAHOMA, ACCORDING TO THE LAST RECORDED  
PLAT THEREOF

NOTATION 1:  
NOTATION 2:

RUN DATE: 06/24/21 20:43:02 RETURN OF 2021 JUNE RESALE AUCTION HELD JUNE 14, 2021 THRU JUNE 16, 2021  
RESALE JOURNAL OF PROCEEDINGS

THIS PROGRAM WAS RUN FOR UPDATE TO TREMAST FILE AND ONLINE SALEBOOK

REPORT IS IN ASCENDING PARCEL NUMBER ORDER

PARCEL NUMBER : 90308-03-08-09590

BIDDER NUMBER: 202

DATE SOLD : 06/16/21

DEED NAME:

RESALE CERTIFICATE NUMBER: 1713054

LARRY RAY BEACH

LEGAL DESCRIPTION : BEG 297.6S & 30E NWC NW TH E300.9 S230 W300.9 N230  
POB SEC 8 20 13 1.588ACS

TRUST DEPOSIT NUMBER: 210015

BID AMOUNT : 16,000.00

TRUST DEPOSIT TOTAL : 16,596.00

NET SURPLUS AMOUNT : .00

SUBDIVISION : UNPLATTED

TAXING UNIT: T-1A

NOTATION 1:

NOTATION 2:

ADDITIONAL LEGAL : AN ADDITION TO THE CITY OF TULSA, TULSA COUNTY,  
STATE OF OKLAHOMA, ACCORDING TO THE LAST RECORDED  
PLAT THEREOF

-----  
PARCEL NUMBER : 90319-03-19-46870

BIDDER NUMBER: 705

DATE SOLD : 06/16/21

DEED NAME:

RESALE CERTIFICATE NUMBER: 1713108

REV JAMES R ESTES AND LINDSEY A ESTES

LEGAL DESCRIPTION : PRT SW NW SE BEG SWC THEREOF TH E659.66 N282.56  
W659.63 S282.56 POB SEC 19 20 13 4.279AC

TRUST DEPOSIT NUMBER: 210401

BID AMOUNT : 22,000.00

TRUST DEPOSIT TOTAL : 22,488.00

NET SURPLUS AMOUNT : 12,998.56

SUBDIVISION : UNPLATTED

TAXING UNIT: T-1A

NOTATION 1:

NOTATION 2:

ADDITIONAL LEGAL : AN ADDITION TO THE CITY OF TULSA, TULSA COUNTY,  
STATE OF OKLAHOMA, ACCORDING TO THE LAST RECORDED  
PLAT THEREOF  
-----



RUN DATE: 06/24/21 20:43:02 RETURN OF 2021 JUNE RESALE AUCTION HELD JUNE 14, 2021 THRU JUNE 16, 2021  
RESALE JOURNAL OF PROCEEDINGS

THIS PROGRAM WAS RUN FOR UPDATE TO TREMAST FILE AND ONLINE SALEBOOK

REPORT IS IN ASCENDING PARCEL NUMBER ORDER

PARCEL NUMBER : 90320-03-20-12830

BIDDER NUMBER: 772

DATE SOLD : 06/16/21

DEED NAME:

RESALE CERTIFICATE NUMBER: 1812904

JOSHUA D MCGEE

LEGAL DESCRIPTION : S25 E/2 E/2 SW NE NE LESS E25 FOR ST SEC 20 20 13  
.08AC

TRUST DEPOSIT NUMBER: 210403

BID AMOUNT : 14.66

TRUST DEPOSIT TOTAL : 255.16

NET SURPLUS AMOUNT : .00

SUBDIVISION : UNPLATTED

TAXING UNIT: T-1A

NOTATION 1:

ADDITIONAL LEGAL : AN ADDITION TO THE CITY OF TULSA, TULSA COUNTY,  
STATE OF OKLAHOMA, ACCORDING TO THE LAST RECORDED  
PLAT THEREOF

NOTATION 2:

-----  
PARCEL NUMBER : 90320-03-20-27730

BIDDER NUMBER: 66

DATE SOLD : 06/16/21

DEED NAME:

RESALE CERTIFICATE NUMBER: 1812911

DONNA V HARRIS

LEGAL DESCRIPTION : S71.5 N244.5 E/2 W/2 NW SE NW LESS E25 FOR RD SEC  
20 20 13 .230ACS

TRUST DEPOSIT NUMBER: 210402

BID AMOUNT : 23,000.00

TRUST DEPOSIT TOTAL : 23,294.50

NET SURPLUS AMOUNT : 16,388.34

SUBDIVISION : UNPLATTED

TAXING UNIT: T-1A

NOTATION 1:

ADDITIONAL LEGAL : AN ADDITION TO THE CITY OF TULSA, TULSA COUNTY,  
STATE OF OKLAHOMA, ACCORDING TO THE LAST RECORDED  
PLAT THEREOF

NOTATION 2:

RUN DATE: 06/24/21 20:43:02 RETURN OF 2021 JUNE RESALE AUCTION HELD JUNE 14, 2021 THRU JUNE 16, 2021  
RESALE JOURNAL OF PROCEEDINGS

THIS PROGRAM WAS RUN FOR UPDATE TO TREMAST FILE AND ONLINE SALEBOOK

REPORT IS IN ASCENDING PARCEL NUMBER ORDER

PARCEL NUMBER : 90320-03-20-27830

BIDDER NUMBER: 0

RESALE CERTIFICATE NUMBER: 1713121

LEGAL DESCRIPTION : S264 W165 E/2 NW SE NW 20 20 13 LESS S25 FOR RD

SUBDIVISION : UNPLATTED

TRUST DEPOSIT NUMBER: 0  
BID AMOUNT : .00  
TRUST DEPOSIT TOTAL : .00  
NET SURPLUS AMOUNT : .00

TAXING UNIT: T-1A  
ADDITIONAL LEGAL

: AN ADDITION TO THE CITY OF TULSA, TULSA COUNTY,  
STATE OF OKLAHOMA, ACCORDING TO THE LAST RECORDED  
PLAT THEREOF

NOTATION 1: REMOVED FROM RESALE  
NOTATION 2: PAID BY OWNER BEFORE AUCTION

-----  
PARCEL NUMBER : 90327-03-27-11380

BIDDER NUMBER: 602

DATE SOLD : 06/16/21  
RESALE CERTIFICATE NUMBER: 1713143

DEED NAME:  
KHALID PERVEZ

LEGAL DESCRIPTION : BEG 685S NWC E/2 E/2 W/2 NE NE TH S635 E165  
N554.59 NW139.13 W48.76 POB SEC 27 20 13

TRUST DEPOSIT NUMBER: 210404  
BID AMOUNT : 14,000.00  
TRUST DEPOSIT TOTAL : 14,524.00  
NET SURPLUS AMOUNT : 5,213.99

SUBDIVISION : UNPLATTED

TAXING UNIT: T-1A  
ADDITIONAL LEGAL

: AN ADDITION TO THE CITY OF TULSA, TULSA COUNTY,  
STATE OF OKLAHOMA, ACCORDING TO THE LAST RECORDED  
PLAT THEREOF

NOTATION 1:  
NOTATION 2:

RUN DATE: 06/24/21 20:43:02 RETURN OF 2021 JUNE RESALE AUCTION HELD JUNE 14, 2021 THRU JUNE 16, 2021  
RESALE JOURNAL OF PROCEEDINGS

THIS PROGRAM WAS RUN FOR UPDATE TO TREMAST FILE AND ONLINE SALEBOOK

REPORT IS IN ASCENDING PARCEL NUMBER ORDER

PARCEL NUMBER : 90327-03-27-16880

BIDDER NUMBER: 1

DATE SOLD : 06/16/21

DEED NAME:

RESALE CERTIFICATE NUMBER: 1713145

DARYL J EXOM JR

LEGAL DESCRIPTION : N150 OF S180 OF W195 OF SW SE NE SEC 27 20 13

TRUST DEPOSIT NUMBER: 210405

SUBDIVISION : UNPLATTED

BID AMOUNT : 5,000.00

TRUST DEPOSIT TOTAL : 5,620.00

NET SURPLUS AMOUNT : .00

TAXING UNIT: T-1A

ADDITIONAL LEGAL

: AN ADDITION TO THE CITY OF TULSA, TULSA COUNTY,  
STATE OF OKLAHOMA, ACCORDING TO THE LAST RECORDED  
PLAT THEREOF

NOTATION 1:

NOTATION 2:

-----  
PARCEL NUMBER : 90330-03-30-22140

BIDDER NUMBER: 0

RESALE CERTIFICATE NUMBER: 1812957

LEGAL DESCRIPTION : W 60 N 150 S 340 W/2 W/2 NW NE NE SEC 30 20 13

TRUST DEPOSIT NUMBER: 0

SUBDIVISION : UNPLATTED

BID AMOUNT : .00

TRUST DEPOSIT TOTAL : .00

NET SURPLUS AMOUNT : .00

TAXING UNIT: T-1A

ADDITIONAL LEGAL

: AN ADDITION TO THE CITY OF TULSA, TULSA COUNTY,  
STATE OF OKLAHOMA, ACCORDING TO THE LAST RECORDED  
PLAT THEREOF

NOTATION 1: REMOVED FROM RESALE

NOTATION 2: PAID BY OWNER BEFORE AUCTION  
-----

RUN DATE: 06/24/21 20:43:02 RETURN OF 2021 JUNE RESALE AUCTION HELD JUNE 14, 2021 THRU JUNE 16, 2021  
RESALE JOURNAL OF PROCEEDINGS

THIS PROGRAM WAS RUN FOR UPDATE TO TREMAST FILE AND ONLINE SALEBOOK

REPORT IS IN ASCENDING PARCEL NUMBER ORDER

PARCEL NUMBER : 90331-03-31-39780

BIDDER NUMBER: 415

DATE SOLD : 06/16/21

DEED NAME:

RESALE CERTIFICATE NUMBER: 1713175

CINOSWEATZ GROUP LLC

LEGAL DESCRIPTION : PRT S/2 SE NW LYING SW RR R/W LESS W25 THEREOF &  
LESS S20 THEREOF FOR RD SEC 31 20 13 .978ACS

TRUST DEPOSIT NUMBER: 210124

BID AMOUNT : 11,000.00

TRUST DEPOSIT TOTAL : 11,452.00

NET SURPLUS AMOUNT : 10,457.20

SUBDIVISION : UNPLATTED

TAXING UNIT: T-1A

ADDITIONAL LEGAL

: AN ADDITION TO THE CITY OF TULSA, TULSA COUNTY,  
STATE OF OKLAHOMA, ACCORDING TO THE LAST RECORDED  
PLAT THEREOF

NOTATION 1:

NOTATION 2:

-----  
PARCEL NUMBER : 91213-12-13-02050

BIDDER NUMBER: 695

DATE SOLD : 06/16/21

DEED NAME:

RESALE CERTIFICATE NUMBER: 1812995

JEREMY T SMITH

LEGAL DESCRIPTION : BEG 306.9E NWC NW SW SW TH E50 S250 W50 N250 POB  
LESS N30 FOR RD SEC 13 21 12 .253AC

TRUST DEPOSIT NUMBER: 210406

BID AMOUNT : 4,100.00

TRUST DEPOSIT TOTAL : 4,382.50

NET SURPLUS AMOUNT : 913.67

SUBDIVISION : UNPLATTED

TAXING UNIT: SP-8A

ADDITIONAL LEGAL

: AN ADDITION TO THE TOWN OF SPERRY, TULSA COUNTY,  
STATE OF OKLAHOMA, ACCORDING TO THE LAST RECORDED  
PLAT THEREOF

NOTATION 1:

NOTATION 2:

RUN DATE: 06/24/21 20:43:03 RETURN OF 2021 JUNE RESALE AUCTION HELD JUNE 14, 2021 THRU JUNE 16, 2021  
RESALE JOURNAL OF PROCEEDINGS

THIS PROGRAM WAS RUN FOR UPDATE TO TREMAST FILE AND ONLINE SALEBOOK

REPORT IS IN ASCENDING PARCEL NUMBER ORDER

PARCEL NUMBER : 91316-13-16-09140

BIDDER NUMBER: 32

DATE SOLD : 06/16/21

DEED NAME:

RESALE CERTIFICATE NUMBER: 1813090

ALEXUS RENEA PORTER AND SHANNON LASHEA PORTER

LEGAL DESCRIPTION : S115 W330 NW NE SEC 16 21 13 .871ACS

SUBDIVISION : UNPLATTED

TRUST DEPOSIT NUMBER: 210125

BID AMOUNT : 6,250.00

TRUST DEPOSIT TOTAL : 6,514.50

NET SURPLUS AMOUNT : 5,718.92

TAXING UNIT: 8B  
ADDITIONAL LEGAL

: A TRACT OF LAND IN TULSA COUNTY, STATE OF  
OKLAHOMA, ACCORDING TO THE LAST GOVERNMENT SURVEY  
THEREOF

NOTATION 1:

NOTATION 2:

-----  
PARCEL NUMBER : 91420-14-20-20535

BIDDER NUMBER: 865

DATE SOLD : 06/16/21

DEED NAME:

RESALE CERTIFICATE NUMBER: 1713381

JOSE SALMON SR

LEGAL DESCRIPTION : BEG 2635.6N SWC SE TH E10.04 N122.10 NW TO W LN SE  
S TO POB SEC 20 21 14 .030ACS

TRUST DEPOSIT NUMBER: 210407

BID AMOUNT : 1,200.00

TRUST DEPOSIT TOTAL : 1,628.00

NET SURPLUS AMOUNT : 838.40

SUBDIVISION : UNPLATTED

TAXING UNIT: OW-11A

ADDITIONAL LEGAL

: AN ADDITION TO THE CITY OF OWASSO, TULSA COUNTY,  
STATE OF OKLAHOMA, ACCORDING TO THE LAST RECORDED  
PLAT THEREOF

NOTATION 1:

NOTATION 2:

RUN DATE: 06/24/21 20:43:03 RETURN OF 2021 JUNE RESALE AUCTION HELD JUNE 14, 2021 THRU JUNE 16, 2021  
RESALE JOURNAL OF PROCEEDINGS

THIS PROGRAM WAS RUN FOR UPDATE TO TREMAST FILE AND ONLINE SALEBOOK

REPORT IS IN ASCENDING PARCEL NUMBER ORDER

PARCEL NUMBER : 92225-22-25-44000

BIDDER NUMBER: 0

RESALE CERTIFICATE NUMBER: 1813189

LEGAL DESCRIPTION : S675 W14 SE SW SEC 25 22 12 .22AC

SUBDIVISION : UNPLATTED

TRUST DEPOSIT NUMBER: 0  
BID AMOUNT : .00  
TRUST DEPOSIT TOTAL : .00  
NET SURPLUS AMOUNT : .00

TAXING UNIT: 7B  
ADDITIONAL LEGAL

: A TRACT OF LAND IN TULSA COUNTY, STATE OF  
OKLAHOMA, ACCORDING TO THE LAST GOVERNMENT SURVEY  
THEREOF

NOTATION 1: REMOVED FROM RESALE  
NOTATION 2: PAID BY OWNER BEFORE AUCTION

-----  
PARCEL NUMBER : 98201-82-01-10560

BIDDER NUMBER: 803

DATE SOLD : 06/16/21  
RESALE CERTIFICATE NUMBER: 1813513

DEED NAME:  
JAYESH JAIN

LEGAL DESCRIPTION : BEG 1485N & 50W SECR SE TH W818.16 CRV LF574.83  
SE152.82 CRV RT284.79 NE70.06 CRV LF230.90 N493.16  
TO POB LESS BEG 1485N & 50W & 493.16S SECR SE TH  
CRV RT230.90 SW70.06 CRV LF217.09 NE113.84 E54.12  
S22 E125 N22 E50 TO POB & LESS BEG 1435N & 50W  
SECR SE TH W300 S150 E300 N150 TO POB SEC 1 18 12  
6.6

SUBDIVISION : UNPLATTED

TRUST DEPOSIT NUMBER: 210408  
BID AMOUNT : 690,000.00  
TRUST DEPOSIT TOTAL : 690,300.50  
NET SURPLUS AMOUNT : 34,701.10

TAXING UNIT: T-1A  
ADDITIONAL LEGAL

: AN ADDITION TO THE CITY OF TULSA, TULSA COUNTY,  
STATE OF OKLAHOMA, ACCORDING TO THE LAST RECORDED  
PLAT THEREOF

NOTATION 1:  
NOTATION 2:

RUN DATE: 06/24/21 20:43:03 RETURN OF 2021 JUNE RESALE AUCTION HELD JUNE 14, 2021 THRU JUNE 16, 2021  
RESALE JOURNAL OF PROCEEDINGS

THIS PROGRAM WAS RUN FOR UPDATE TO TREMAST FILE AND ONLINE SALEBOOK

REPORT IS IN ASCENDING PARCEL NUMBER ORDER

PARCEL NUMBER : 98201-82-01-13160

BIDDER NUMBER: 803

DATE SOLD : 06/16/21

DEED NAME:

RESALE CERTIFICATE NUMBER: 1813514

JAYESH JAIN

LEGAL DESCRIPTION : BEG 1435N & 50W SECR SEC W300 S150 E300 N150 POB  
SEC 1 18 12

TRUST DEPOSIT NUMBER: 210408

BID AMOUNT : 210,000.00

TRUST DEPOSIT TOTAL : 210,288.50

NET SURPLUS AMOUNT : 108,023.11

SUBDIVISION : UNPLATTED

TAXING UNIT: T-1A

NOTATION 1:

NOTATION 2:

ADDITIONAL LEGAL : AN ADDITION TO THE CITY OF TULSA, TULSA COUNTY,  
STATE OF OKLAHOMA, ACCORDING TO THE LAST RECORDED  
PLAT THEREOF

-----  
PARCEL NUMBER : 98227-82-27-41510

BIDDER NUMBER: 580

DATE SOLD : 06/16/21

DEED NAME:

RESALE CERTIFICATE NUMBER: 1813553

WE RENT PROPERTIES LLC

LEGAL DESCRIPTION : PRT SW BEG 789.56W SECR SW TH W APR 22.50 N APR  
1649.71 E APR 352.06 S APR 19.86 W329.56 S1629.84  
POB SEC 27 18 12 1.001ACS

TRUST DEPOSIT NUMBER: 210373

BID AMOUNT : 3,300.00

TRUST DEPOSIT TOTAL : 3,564.50

NET SURPLUS AMOUNT : 3,096.84

SUBDIVISION : UNPLATTED

TAXING UNIT: JK-5A

NOTATION 1:

NOTATION 2:

ADDITIONAL LEGAL : AN ADDITION TO THE CITY OF JENKS, TULSA COUNTY,  
STATE OF OKLAHOMA, ACCORDING TO THE LAST RECORDED  
PLAT THEREOF  
-----

RUN DATE: 06/24/21 20:43:04 RETURN OF 2021 JUNE RESALE AUCTION HELD JUNE 14, 2021 THRU JUNE 16, 2021  
RESALE JOURNAL OF PROCEEDINGS

THIS PROGRAM WAS RUN FOR UPDATE TO TREMAST FILE AND ONLINE SALEBOOK

REPORT IS IN ASCENDING PARCEL NUMBER ORDER

PARCEL NUMBER : 98316-83-16-35560

BIDDER NUMBER: 32

DATE SOLD : 06/16/21

DEED NAME:

RESALE CERTIFICATE NUMBER: 1713786

ALEXUS RENEA PORTER AND SHANNON LASHEA PORTER

LEGAL DESCRIPTION : PRT NW SE SE BEG 825W AND 684.75N SECR SE TH W6.74  
N133 E5.40 S133 TO POB SEC 16 18 13 .0183ACS

TRUST DEPOSIT NUMBER: 210125

SUBDIVISION : UNPLATTED

BID AMOUNT : 300.00

TRUST DEPOSIT TOTAL : 800.00

NET SURPLUS AMOUNT : .00

TAXING UNIT: T-5A

ADDITIONAL LEGAL

: AN ADDITION TO THE CITY OF TULSA, TULSA COUNTY,  
STATE OF OKLAHOMA, ACCORDING TO THE LAST RECORDED  
PLAT THEREOF

NOTATION 1:

NOTATION 2:

-----  
PARCEL NUMBER : 98325-83-25-27510

BIDDER NUMBER: 580

DATE SOLD : 06/16/21

DEED NAME:

RESALE CERTIFICATE NUMBER: 1813574

WE RENT PROPERTIES LLC

LEGAL DESCRIPTION : PRT NW SE BEG 417.36S NWC NW SE TH SE98.17 W APR  
73.96 N APR 65.01 POB SEC 25 18 13 .055AC

TRUST DEPOSIT NUMBER: 210373

SUBDIVISION : UNPLATTED

BID AMOUNT : 900.00

TRUST DEPOSIT TOTAL : 1,152.50

NET SURPLUS AMOUNT : 696.84

TAXING UNIT: BI-4A

ADDITIONAL LEGAL

: AN ADDITION TO THE CITY OF BIXBY, TULSA COUNTY,  
STATE OF OKLAHOMA, ACCORDING TO THE LAST RECORDED  
PLAT THEREOF

NOTATION 1:

NOTATION 2:  
-----



RUN DATE: 06/24/21 20:43:04 RETURN OF 2021 JUNE RESALE AUCTION HELD JUNE 14, 2021 THRU JUNE 16, 2021  
RESALE JOURNAL OF PROCEEDINGS

THIS PROGRAM WAS RUN FOR UPDATE TO TREMAST FILE AND ONLINE SALEBOOK

REPORT IS IN ASCENDING PARCEL NUMBER ORDER

PARCEL NUMBER : 99029-90-29-43010

BIDDER NUMBER: 447

DATE SOLD : 06/16/21

DEED NAME:

RESALE CERTIFICATE NUMBER: 1813717

GERARDO MOSCOSA

LEGAL DESCRIPTION : W/2 W/2 SE SW LESS BEG SWC SE SW TH N647.50  
E331.08 S647.18 W331.21 POB SEC 29 19 10 5.079ACS

TRUST DEPOSIT NUMBER: 210409

SUBDIVISION : UNPLATTED

BID AMOUNT : 35,000.00

TRUST DEPOSIT TOTAL : 35,306.50

NET SURPLUS AMOUNT : 34,194.06

TAXING UNIT: 15B

ADDITIONAL LEGAL

: A TRACT OF LAND IN TULSA COUNTY, STATE OF  
OKLAHOMA, ACCORDING TO THE LAST GOVERNMENT SURVEY  
THEREOF

NOTATION 1:

NOTATION 2:

-----  
PARCEL NUMBER : 99203-92-03-09150

BIDDER NUMBER: 0

RESALE CERTIFICATE NUMBER: 1714011

LEGAL DESCRIPTION : TR BEG 75W NEC SE NW TH W66 S170 E66 N170 POB SEC  
3 19 12

TRUST DEPOSIT NUMBER: 0

SUBDIVISION : UNPLATTED

BID AMOUNT : .00

TRUST DEPOSIT TOTAL : .00

NET SURPLUS AMOUNT : .00

TAXING UNIT: T-1A

ADDITIONAL LEGAL

: AN ADDITION TO THE CITY OF TULSA, TULSA COUNTY,  
STATE OF OKLAHOMA, ACCORDING TO THE LAST RECORDED  
PLAT THEREOF

NOTATION 1: REMOVED FROM RESALE

NOTATION 2: PAID BY OWNER BEFORE AUCTION  
-----

RUN DATE: 06/24/21 20:43:04 RETURN OF 2021 JUNE RESALE AUCTION HELD JUNE 14, 2021 THRU JUNE 16, 2021  
RESALE JOURNAL OF PROCEEDINGS

THIS PROGRAM WAS RUN FOR UPDATE TO TREMAST FILE AND ONLINE SALEBOOK

REPORT IS IN ASCENDING PARCEL NUMBER ORDER

PARCEL NUMBER : 99203-92-03-16450

BIDDER NUMBER: 340

DATE SOLD : 06/16/21

DEED NAME:

RESALE CERTIFICATE NUMBER: 1714018

FIRST SUMMIT, LLC

LEGAL DESCRIPTION : BEG 175S & 823.5W NEC SE NW TH W55 S130 E55 N130  
POB SEC 3 19 12

TRUST DEPOSIT NUMBER: 210410

BID AMOUNT : 42,000.00

TRUST DEPOSIT TOTAL : 42,560.00

NET SURPLUS AMOUNT : 25,255.62

SUBDIVISION : UNPLATTED

NOTATION 1:

NOTATION 2:

TAXING UNIT: T-1A

ADDITIONAL LEGAL : AN ADDITION TO THE CITY OF TULSA, TULSA COUNTY,  
STATE OF OKLAHOMA, ACCORDING TO THE LAST RECORDED  
PLAT THEREOF

-----  
PARCEL NUMBER : 99204-92-04-18230

BIDDER NUMBER: 107

DATE SOLD : 06/16/21

DEED NAME:

RESALE CERTIFICATE NUMBER: 1813819

HANFORD D JENKINS

LEGAL DESCRIPTION : PRT E667 SE NW LYING S M K & T RR R/W LESS E60  
THEREOF FOR ST & LESS S20 THEREOF SEC 4 19 12  
1.60AC

TRUST DEPOSIT NUMBER: 210023

BID AMOUNT : 15,000.00

TRUST DEPOSIT TOTAL : 15,252.50

NET SURPLUS AMOUNT : 13,226.60

SUBDIVISION : UNPLATTED

NOTATION 1:

NOTATION 2:

TAXING UNIT: T-1A

ADDITIONAL LEGAL : AN ADDITION TO THE CITY OF TULSA, TULSA COUNTY,  
STATE OF OKLAHOMA, ACCORDING TO THE LAST RECORDED  
PLAT THEREOF  
-----

RUN DATE: 06/24/21 20:43:04 RETURN OF 2021 JUNE RESALE AUCTION HELD JUNE 14, 2021 THRU JUNE 16, 2021  
RESALE JOURNAL OF PROCEEDINGS

THIS PROGRAM WAS RUN FOR UPDATE TO TREMAST FILE AND ONLINE SALEBOOK

REPORT IS IN ASCENDING PARCEL NUMBER ORDER

PARCEL NUMBER : 99204-92-04-26940

BIDDER NUMBER: 396

DATE SOLD : 06/16/21

DEED NAME:

RESALE CERTIFICATE NUMBER: 1714037

CMV PROPERTIES LLC

LEGAL DESCRIPTION : BEG 848.52 S & 867.33 W NEC LT 1 TH W 103.68 N 180  
W 78 N 239.4 E 181.68 S 419.4 TO BEG SEC. 4-19-12

TRUST DEPOSIT NUMBER: 210411

SUBDIVISION : UNPLATTED

BID AMOUNT : 22,000.00

TRUST DEPOSIT TOTAL : 22,632.00

NET SURPLUS AMOUNT : 16,878.67

TAXING UNIT: T-1A

ADDITIONAL LEGAL

: AN ADDITION TO THE CITY OF TULSA, TULSA COUNTY,  
STATE OF OKLAHOMA, ACCORDING TO THE LAST RECORDED  
PLAT THEREOF

NOTATION 1:

NOTATION 2:

-----  
PARCEL NUMBER : 99204-92-04-27640

BIDDER NUMBER: 580

DATE SOLD : 06/16/21

DEED NAME:

RESALE CERTIFICATE NUMBER: 1813823

WE RENT PROPERTIES LLC

LEGAL DESCRIPTION : BEG 848.52S & 1179.01W NEC GOV LT 1 TH W59.75  
N417.90 E59.75 S417.90 POB LESS N207.90 THEREOF  
SEC 4 19 12 .29AC

TRUST DEPOSIT NUMBER: 210373

SUBDIVISION : UNPLATTED

BID AMOUNT : 7,500.00

TRUST DEPOSIT TOTAL : 7,830.50

NET SURPLUS AMOUNT : 1,136.59

TAXING UNIT: T-1A

ADDITIONAL LEGAL

: AN ADDITION TO THE CITY OF TULSA, TULSA COUNTY,  
STATE OF OKLAHOMA, ACCORDING TO THE LAST RECORDED  
PLAT THEREOF

NOTATION 1:

NOTATION 2:  
-----

RUN DATE: 06/24/21 20:43:05 RETURN OF 2021 JUNE RESALE AUCTION HELD JUNE 14, 2021 THRU JUNE 16, 2021  
RESALE JOURNAL OF PROCEEDINGS

THIS PROGRAM WAS RUN FOR UPDATE TO TREMAST FILE AND ONLINE SALEBOOK

REPORT IS IN ASCENDING PARCEL NUMBER ORDER

PARCEL NUMBER : 99205-92-05-09790

BIDDER NUMBER: 126

DATE SOLD : 06/16/21

DEED NAME:

RESALE CERTIFICATE NUMBER: 1813830

OAKLEY PROPERTIES, L.L.C.

LEGAL DESCRIPTION : BEG 354.75 S & 532.66 W NEC LT 1 OR NE NE TH W 103  
S 137.95 E 103 N 137.95 TO BEG SEC 5 19 12

TRUST DEPOSIT NUMBER: 210256

BID AMOUNT : 27,500.00

TRUST DEPOSIT TOTAL : 27,794.50

NET SURPLUS AMOUNT : 24,083.80

SUBDIVISION : UNPLATTED

TAXING UNIT: 1B

NOTATION 1:

NOTATION 2:

ADDITIONAL LEGAL : A TRACT OF LAND IN TULSA COUNTY, STATE OF  
OKLAHOMA, ACCORDING TO THE LAST GOVERNMENT SURVEY  
THEREOF

-----  
PARCEL NUMBER : 99205-92-05-13590

BIDDER NUMBER: 805

DATE SOLD : 06/16/21

DEED NAME:

RESALE CERTIFICATE NUMBER: 1813833

SONDIA BELL

LEGAL DESCRIPTION : PRT E/2 SW SW NE BEG SWC OF E/2 SW SW NE TH N239  
NE393.24 S455 W330 POB SEC 5 19 12 2.62 AC

TRUST DEPOSIT NUMBER: 210413

BID AMOUNT : 9,000.00

TRUST DEPOSIT TOTAL : 9,288.50

NET SURPLUS AMOUNT : 8,158.02

SUBDIVISION : UNPLATTED

TAXING UNIT: 1B

NOTATION 1:

NOTATION 2:

ADDITIONAL LEGAL : A TRACT OF LAND IN TULSA COUNTY, STATE OF  
OKLAHOMA, ACCORDING TO THE LAST GOVERNMENT SURVEY  
THEREOF  
-----

RUN DATE: 06/24/21 20:43:05 RETURN OF 2021 JUNE RESALE AUCTION HELD JUNE 14, 2021 THRU JUNE 16, 2021  
RESALE JOURNAL OF PROCEEDINGS

THIS PROGRAM WAS RUN FOR UPDATE TO TREMAST FILE AND ONLINE SALEBOOK

REPORT IS IN ASCENDING PARCEL NUMBER ORDER

PARCEL NUMBER : 99205-92-05-19090

BIDDER NUMBER: 865

DATE SOLD : 06/16/21

DEED NAME:

RESALE CERTIFICATE NUMBER: 1813835

JOSE SALMON SR

LEGAL DESCRIPTION : BEG SWC LT 9 BLK 2 MAYFAIR 3RD TH S 121' E 56.25'  
N 140.25' SWLY 60' TO BEG. SEC5-19-12

TRUST DEPOSIT NUMBER: 210412

BID AMOUNT : 500.00

TRUST DEPOSIT TOTAL : 752.50

NET SURPLUS AMOUNT : 18.60

SUBDIVISION : UNPLATTED

TAXING UNIT: 1B

NOTATION 1:

NOTATION 2:

ADDITIONAL LEGAL : A TRACT OF LAND IN TULSA COUNTY, STATE OF  
OKLAHOMA, ACCORDING TO THE LAST GOVERNMENT SURVEY  
THEREOF

-----  
PARCEL NUMBER : 99208-92-08-14568

BIDDER NUMBER: 865

DATE SOLD : 06/16/21

DEED NAME:

RESALE CERTIFICATE NUMBER: 1714063

JOSE SALMON SR

LEGAL DESCRIPTION : BEG 820E & 723S NWC SE NW TH E200 S25 W200 N25 POB  
SEC 8 19 12 .115AC

TRUST DEPOSIT NUMBER: 210414

BID AMOUNT : 1,900.00

TRUST DEPOSIT TOTAL : 2,340.00

NET SURPLUS AMOUNT : 1,234.30

SUBDIVISION : UNPLATTED

TAXING UNIT: T-1A

NOTATION 1:

NOTATION 2:

ADDITIONAL LEGAL : AN ADDITION TO THE CITY OF TULSA, TULSA COUNTY,  
STATE OF OKLAHOMA, ACCORDING TO THE LAST RECORDED  
PLAT THEREOF  
-----

RUN DATE: 06/24/21 20:43:05 RETURN OF 2021 JUNE RESALE AUCTION HELD JUNE 14, 2021 THRU JUNE 16, 2021  
RESALE JOURNAL OF PROCEEDINGS

THIS PROGRAM WAS RUN FOR UPDATE TO TREMAST FILE AND ONLINE SALEBOOK

REPORT IS IN ASCENDING PARCEL NUMBER ORDER

PARCEL NUMBER : 99230-92-30-28410

BIDDER NUMBER: 620

DATE SOLD : 06/16/21

DEED NAME:

RESALE CERTIFICATE NUMBER: 1714132

CLIFFORD MORDHORST AND STUART MORDHORST AND  
COLLEEN MORDHORST

LEGAL DESCRIPTION : N 1/2 S 1/2 N 1/2 NE SE SE SEC 30-19-12

SUBDIVISION : UNPLATTED

TRUST DEPOSIT NUMBER: 210334

BID AMOUNT : 57,500.00

TRUST DEPOSIT TOTAL : 58,024.00

NET SURPLUS AMOUNT : 52,787.08

TAXING UNIT: 1B

ADDITIONAL LEGAL

: A TRACT OF LAND IN TULSA COUNTY, STATE OF  
OKLAHOMA, ACCORDING TO THE LAST GOVERNMENT SURVEY  
THEREOF

NOTATION 1:

NOTATION 2:

-----  
PARCEL NUMBER : 99333-93-33-21289

BIDDER NUMBER: 32

DATE SOLD : 06/16/21

DEED NAME:

RESALE CERTIFICATE NUMBER: 1813948

ALEXUS RENE PORTER AND SHANNON LASHEA PORTER

LEGAL DESCRIPTION : S56.67 E3.50 NE NW LESS N50.07 THEREOF FOR ST SEC  
33 19 13 .001AC

TRUST DEPOSIT NUMBER: 210125

BID AMOUNT : 300.00

TRUST DEPOSIT TOTAL : 540.50

NET SURPLUS AMOUNT : 103.31

SUBDIVISION

: UNPLATTED

TAXING UNIT: T-1A

ADDITIONAL LEGAL

: AN ADDITION TO THE CITY OF TULSA, TULSA COUNTY,  
STATE OF OKLAHOMA, ACCORDING TO THE LAST RECORDED  
PLAT THEREOF

NOTATION 1:

NOTATION 2:

RUN DATE: 06/24/21 20:43:05 RETURN OF 2021 JUNE RESALE AUCTION HELD JUNE 14, 2021 THRU JUNE 16, 2021  
RESALE JOURNAL OF PROCEEDINGS

THIS PROGRAM WAS RUN FOR UPDATE TO TREMAST FILE AND ONLINE SALEBOOK

REPORT IS IN ASCENDING PARCEL NUMBER ORDER

PARCEL NUMBER	: 99430-94-30-26834	BIDDER NUMBER:	32
DATE SOLD	: 06/16/21	DEED NAME:	
RESALE CERTIFICATE NUMBER:	1813987	ALEXUS RENE PORTER AND SHANNON LASHEA PORTER	
LEGAL DESCRIPTION	: BEG 90.38W & 233.8N SECR SE TH NWLY CRV LF 484.74 NWLY CRV RT 514.38 N335.34 W122 S335.34 SELY CRV LF 226.34 E68.76 SELY CRV LF 367.34 SELY CRV RT 423.38 NE28.30 E37.64 POB SEC 30 19 14 2.662ACS		
SUBDIVISION	: UNPLATTED	TRUST DEPOSIT NUMBER:	210125
TAXING UNIT: T-9A		BID AMOUNT	: 3,250.00
ADDITIONAL LEGAL	: AN ADDITION TO THE CITY OF TULSA, TULSA COUNTY, STATE OF OKLAHOMA, ACCORDING TO THE LAST RECORDED PLAT THEREOF	TRUST DEPOSIT TOTAL	: 3,490.50
		NET SURPLUS AMOUNT	: 2,911.18
		NOTATION 1:	
		NOTATION 2:	

---

PARCEL NUMBER	: 99432-94-32-03470	BIDDER NUMBER:	550
DATE SOLD	: 06/16/21	DEED NAME:	
RESALE CERTIFICATE NUMBER:	1714269	GREGORY L GOODMAN II	
LEGAL DESCRIPTION	: NW SE LYING S OF M K & T RR SEC 32 19 14 0.359AC		
SUBDIVISION	: UNPLATTED	TRUST DEPOSIT NUMBER:	210415
TAXING UNIT: T-9A		BID AMOUNT	: 7,000.00
ADDITIONAL LEGAL	: AN ADDITION TO THE CITY OF TULSA, TULSA COUNTY, STATE OF OKLAHOMA, ACCORDING TO THE LAST RECORDED PLAT THEREOF	TRUST DEPOSIT TOTAL	: 7,488.00
		NET SURPLUS AMOUNT	: 6,252.01
		NOTATION 1:	
		NOTATION 2:	

---

RUN DATE: 06/24/21 20:43:06 RETURN OF 2021 JUNE RESALE AUCTION HELD JUNE 14, 2021 THRU JUNE 16, 2021  
RESALE JOURNAL OF PROCEEDINGS

THIS PROGRAM WAS RUN FOR UPDATE TO TREMAST FILE AND ONLINE SALEBOOK

REPORT IS IN ASCENDING PARCEL NUMBER ORDER

---

** TOTAL INDIVIDUAL DEED PARCELS	502
** TOTAL TULSA COUNTY DEED PARCELS	0
** TOTAL TULSA COUNTY DEEDS CANCELLED DUE TO PAYMENT OR REMOVED BEFORE DEED ISSUED:	0
** TOTAL TREAS. REMOVED FROM RESALE, NO MONEY COLLECTED	0
** TOTAL PAID BEFORE AUCTION, NOT AUCTIONED, NO MONEY COLLECTED	63
** TOTAL PAID AFTER AUCTION, BEFORE TRUST DEPOSIT PAYMENT	0
** TOTAL REFUNDS ISSUED DUE TO PAYMENT OR REMOVED BEFORE INDIVIDUAL DEED ISSUED	5
** TOTAL NUMBER OF RESALE PARCELS:	570

## LEGEND:

BIDDER #0 PAID OR REMOVED/NOT AUCTIONED/NO MONEY COLLECTED  
BIDDER #9999 SOLD TO TULSA COUNTY BOARD OF COUNTY COMMISSIONERS